Mike

SCCA ClubRally™ SCCA ProRally™

Wild West Rally

THE FRIENDLY REGION NWR

September 15 & 16, 2000

Olympia/ Shelton, Washington

Simpson®
Simpson Timber Company
Northwest Operations

AUTO GLASPRO™

THE WILD WEST ProRally
THE SOU'WESTER & WILD WEST ClubRallys

Wish to thank the following for their assistance and generosity:

Patty Case	Simpson Timber Company
Charlie Travaglione	Simpson Timber Company
Gerald Lester	Simpson Timber Company
Chief C. S. Johnston	Shelton Police Department
Gene Nielsen	WA State DNR, retired
Frank Hamilton	Thurston County Sheriff's Dept.
Eddie Shock	Auto GlasPro
Navonne Watrhouse	SCCA
Joe Waterhouse	Littlecreek Casino/ SCCA
Ron Barker	Ocean Spray/ Goldberg's
Lynn Needham	WA State/ SCCA
Kevin Needham-McBride	Lincoln Towing/ SCCA
Linda Grass	King County/ SCCA
Bob Grass	SCCA
Mike Halliday	WA State/ SCCA
Jon Cox	Corvettes de Olympia/ SCCA
Jim Turcotte	WA State/ Corvette Club
John Nispel	WA State/ SCCA
Paul Taylor	Evergreen Food/ Radio Coord.
Lee Chambers	WA State/ Radio Coordinator
Steffanie Scholz	PDE Auto Body
Paul Taylor	Taylor United
Dave Wood	Hunting Hounds Inc.
Linda Miklovic	SCCA
Dan Miklovic	Sweep / SCCA
John Forespring	State Farm/ SCCA

Mark Nolte & the Rainier Auto Sports Club

Mike Nagle &the Oregon Rally Group

And the many volunteers who make this rally possible.

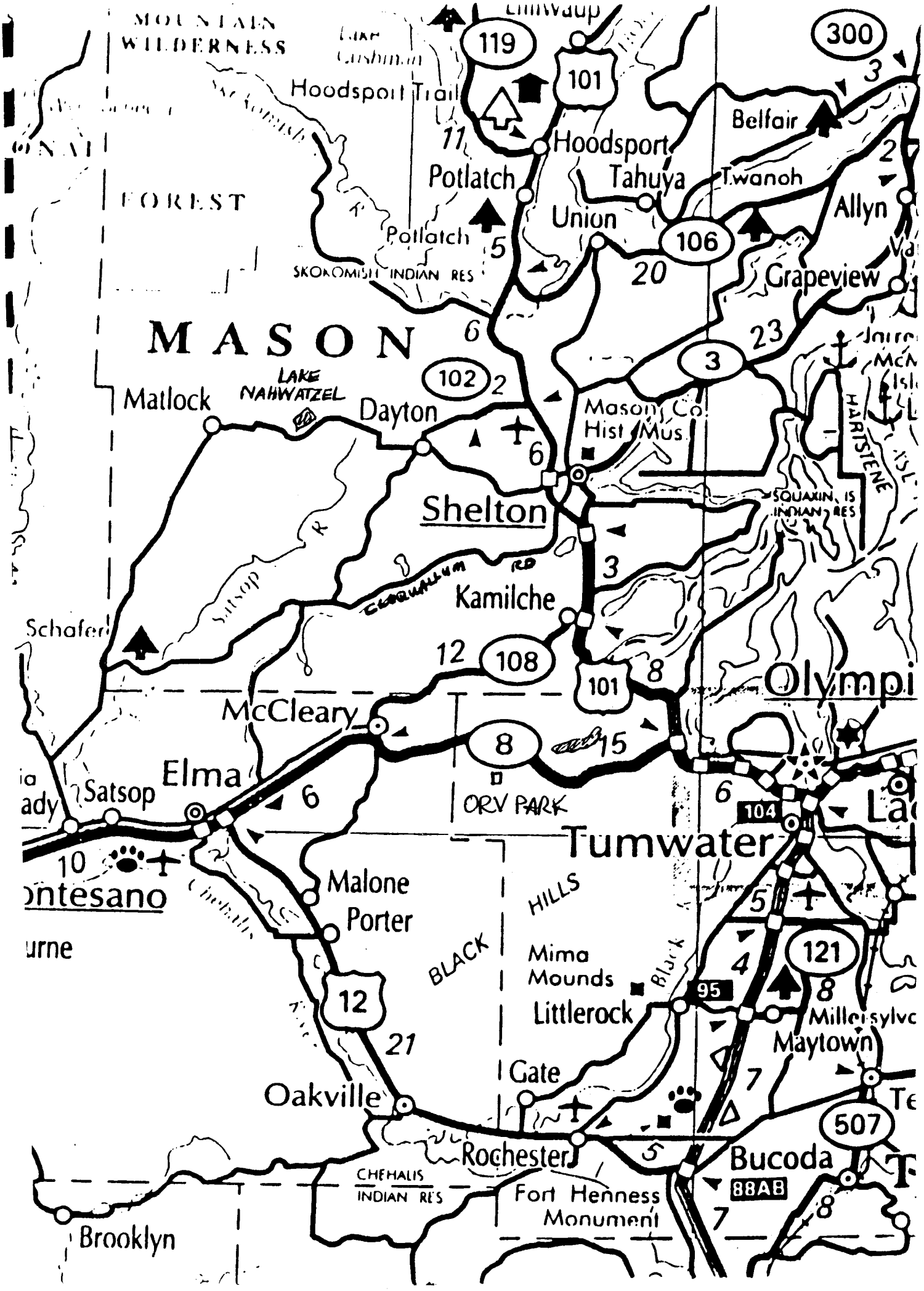
MOUNTAIN WILDERNESS
FOREST
Hoodsport Trail
119
101
300
Belfair
Hoodsport
Potlatch
Tahuya
Twanoh
Allyn
Union
106
Potlatch
SKOKOMISH INDIAN RES
Grapeview
MASON
LAKE NAHWATZEL
Matlock
102
Dayton
Mason Co. Hist. Mus.
3
HARSTENE
SQUAXIN IS INDIAN RES
Shelton
Kamilche
Schafer
108
101
McCleary
8
Elma
Satsop
ORV PARK
104
Tumwater
Malone
Porter
BLACK HILLS
Mima Mounds
Littlerock
95
121
Maytown
12
Oakville
Gate
Rochester
507
Bucoda
CHEHALIS INDIAN RES
Fort Henness Monument
88AB
Brooklyn

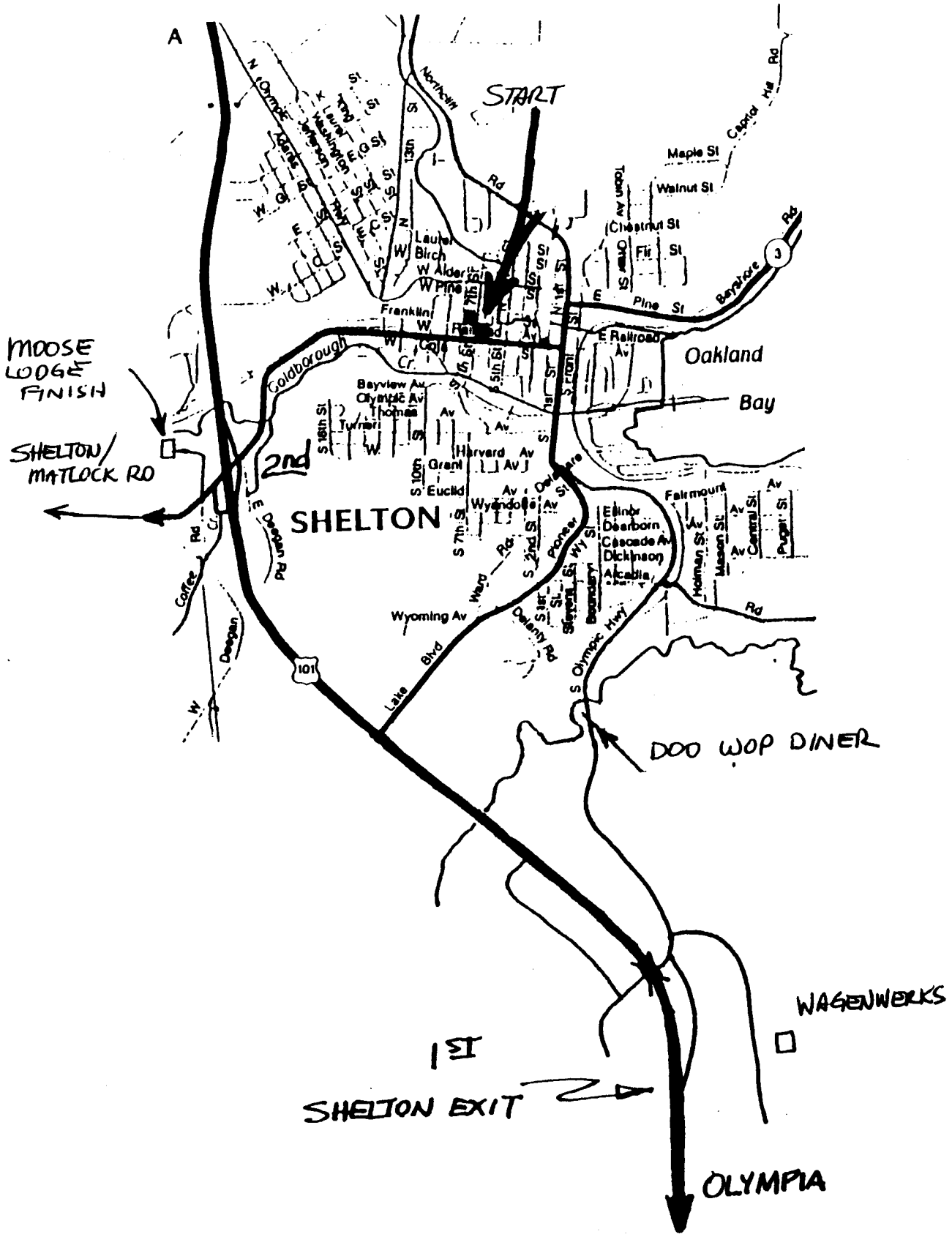
A
START
MOOSE LODGE FINISH
SHELTON/ MATLOCK RD
2nd
SHELTON
Oakland
Bay
DOO WOP DINER
WAGENWERKS
1ST
SHELTON EXIT
OLYMPIA
Northern
Maple St
Walnut St
Chestnut St
Fir St
Pine St
Railroad
Franklin
Goldborough
Bayview Av
Olympic Av
Thomas
Turner
Harvard Av
Grant
Euclid
Wyendotte
Fairmount
Elinor
Dearborn
Cascade Av
Dickinson
Arcadia
Wyoming Av
Lake Blvd
Ward Rd
Pioneer
Doherty Rd
S Olympic Hwy
Boundary
Mason St
Central St
Pugh St
Holman St
Deegan Rd
Coffee Rd
Capitol Hill Rd
Bayshore Rd
101
3

THE WILD WEST ProRally
THE SOU'WESTER ClubRally
THE WILD WEST ClubRally

Emergency Phone Numbers

EMERGENCY CALLS

911

TOW COMPANIES

OLYMPIA AREA
Nisqually Towing : 360-491-1755

OAKVILLE / ELMA AREA
Harvey's Towing: 360-482-2334

SHELTON AREA
Jim's Towing: 360-426-7187

HOSPITALS

GRAYS HARBOR COMMUNITY HOSPITAL
915 ANDERSON DRIVE
ABERDEEEN, WA
360-532-8330

MARK REED HOSPITAL
322 BIRCH STREET
MC CLEARY, WA
360-495-3244

MASON COUNTY GENERAL HOSPITAL
901 MOUNTAIN VIEW DRIVE
SHELTON, WA
360-426-1611

ST. JOESPH HOSPITAL
1106 NORTH H
ABERDEEN, WA
360-533-0450

ST. PETER HOSPITAL
413 NORTH LILLY RD NE
OLYMPIA, WA
360-491-9480

CAPITAL MEDICAL CTR
3900 CAPITAL MALL DR
OLYMPIA, WA
360754-5858

SCCA®
Sports Car Club of America

NAME OF RALLY _____
DATE OF INCIDENT: _____ HOUR _____ a.m./p.m.
MONTH DAY YEAR

☐ *ClubRally* ☐ *ProRally*

1. INCIDENT(S) INVOLVING COMPETITION CARS:

Car # _____ Class _____ Marque _____

Driver name _____ Minor ☐ Yes ☐ No
Address _____
Telephone (Day) _____ (Evening) _____
License (Check) ☐ National ☐ Divisional ☐ Other
Treated by Event Emergency Medical? ☐ Yes ☐ No
☐ Sent to Hospital ☐ Did Not Finish ☐ Returned to Competition
Injuries _____

Co-Driver name _____ Minor ☐ Yes ☐ No
Address _____
Telephone (Day) _____ (Evening) _____
License (Check) ☐ National ☐ Divisional ☐ Other
Treated by Event Emergency Medical? ☐ Yes ☐ No
☐ Sent to Hospital ☐ Did Not Finish ☐ Returned to Competition
Injuries _____

2. INCIDENT(S) INVOLVING ☐ CREW ☐ OFFICIAL ☐ SPECTATOR ☐ OTHER — MINOR ☐ YES ☐ NO

Name _____
Address _____
Telephone (Day) _____ (Evening) _____
Signed Waiver ☐ Yes ☐ No SCCA Member ☐ Yes ☐ No
Treated by Event Medical? ☐ Yes ☐ No
Injuries _____
☐ Sent to Hospital ☐ Stayed at Rally

Name _____
Address _____
Telephone (Day) _____ (Evening) _____
Signed Waiver ☐ Yes ☐ No SCCA Member ☐ Yes ☐ No
Treated by Event Medical? ☐ Yes ☐ No
Injuries _____
☐ Sent to Hospital ☐ Stayed at Rally

3. SPECIAL STAGE # _____ MILEAGE _____

4. DESCRIPTION OF INCIDENT:

5. DIAGRAM OF INCIDENT:

COURSE / ROUTE / TRACK / CHARACTERISTICS

COURSE CHARACTERISTIC	COURSE CONDITION	WEATHER CONDITION	VISIBILITY
☐ Level Road	☐ Dry	☐ Clear	☐ Daylight
☐ Up-grade	☐ Wet	☐ Cloudy	☐ Dusk
☐ Hillcrest	☐ Muddy	☐ Fog	☐ Dawn
☐ Down-grade	☐ Gravel	☐ Rain	☐ Dark
☐ Other: specify	☐ Other: specify	☐ Other: specify	☐ Other: specify

PROPERTY DAMAGE
Owner Name _____ Telephone # _____
Address _____
Property Description _____

Damage and Disposition _____

Reviewed by Safety Steward

Name _____

Signature X _____

Is more than one report being prepared for this incident? ☐ Yes ☐ No

WILD WEST NATIONAL *ProRally*
ROUTE BOOK SYMBOLS & TERMINOLOGY:

CAUTIONS: ! ! ! : SINGLE: USE CAUTION OR YOU MAY BEND YOUR CAR.

DOUBLE: USE CAUTION OR YOU WILL BREAK YOUR CAR.
TRIPLE: USE CAUTION OR YOU WILL BE BROKEN

QUIET ZONE: SENSITIVE ARE WHERE YOU MUST FOLLOW SCCA RULES (IE; LOWER RPMS AND LOW BEAMS, ETC)

EXPOSURE: DROPOFF OR CLIFF USUALLY ALONG SIDE OF THE ROAD. IF NOTED IT IS A HAZARD.

SINKHOLE SHARP EDGED IN OR NEAR THE ROAD.

SPEED "XX" POSTED SPEED LIMIT WHEN IT MAY NOT BE OBVIOUS.

HIGHWAY STOP SIGN

TRAFFIC SIGNAL

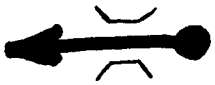

BRIDGE

GATE

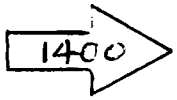

ROAD SIGN INDICATING YOUR ROUTE

ROAD SIGN INDICATING ROAD NOT TO BE TAKEN

EXPOSURE

CREST, DIP OR POINT OF INTEREST

SIDE ROAD CUT OR BLOCKED

SECONDARY ROAD

HOUSE, BUILDING OR OTHER STRUCTURE

Wild West ProRally / Wild West ClubRally

ATC	Distance	Miles	Page
MTC	Time	Minutes	Avg. Speed

Inst No.	Distance Accum	Distance Incrm	TULIP	INFORMATION	Deadline distance
			PICTORIAL DIAGRAM OF THE INTERSECTION	CONTROL SYMBOLS AND OTHER EXPLANATORY INFORMATION	
			TIME ALLOWEDTO COMPLETE ROAD SECTION	ROAD SECTION DISTANCE AVERAGE SPEED TO FINISH ROAD SECTION	
			INSTRUCTION NUMBER	DECLINING ROAD SECTION MILEAGE	0.00
			ACCCUMULTATIVE MILEAGE	DECLINING STAGE MILEAGE 0.00	
			INCREMENTAL MILEAGE	MAIN OR ARRIVAL TIME CONTROL STAGE START	
				FLYING FINISH END OF STAGE STOP CONTROL	

Dstance Next Inst. 0.00

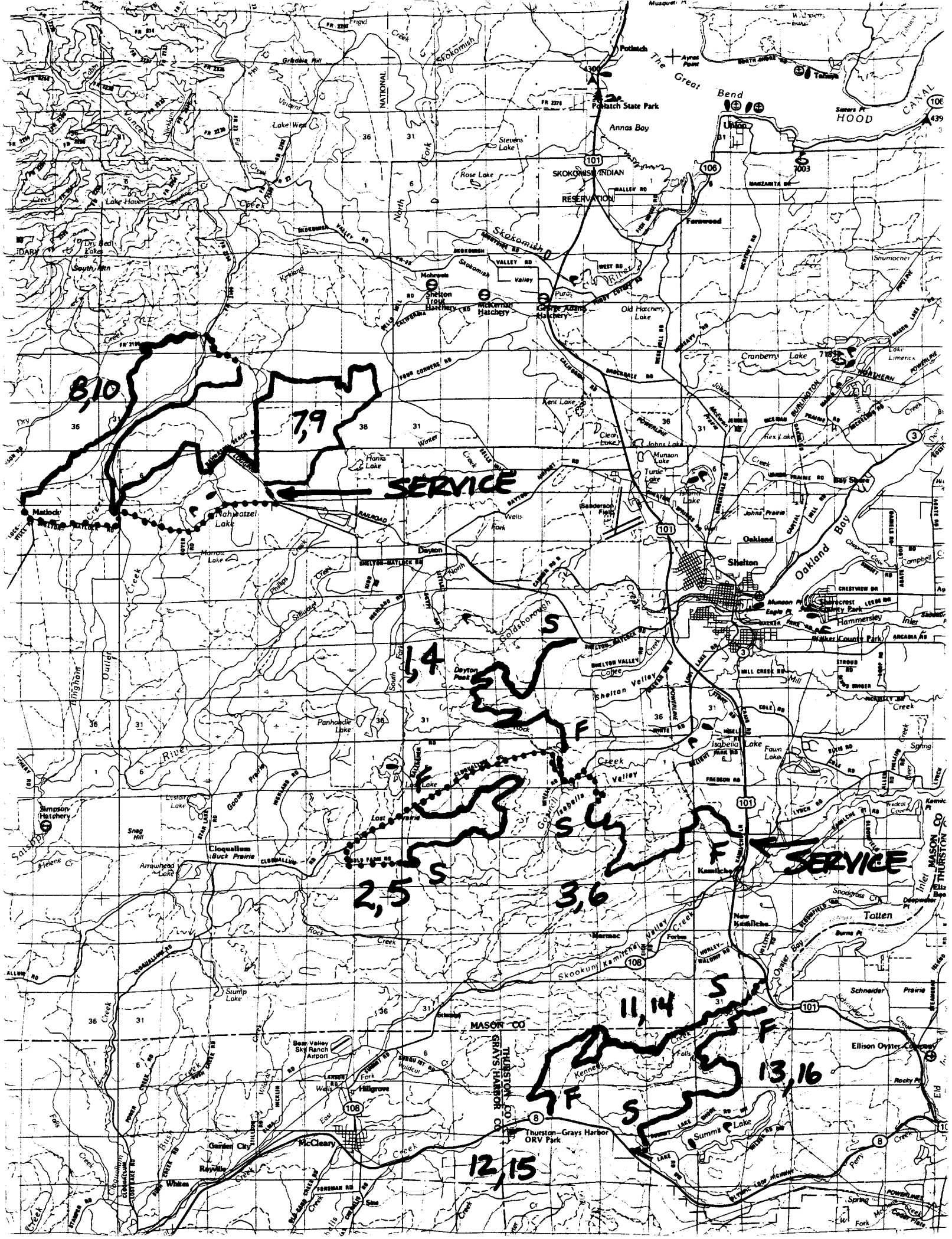
8,10
7,9
SERVICE
1,4
2,5
3,6
SERVICE
11,14
13,16
12,15
Matlock
Dayton
Shelton
Oakland Bay
Hammersley
Potlatch
Potlatch State Park
Annas Bay
Union
Hood Canal
Skokomish Indian Reservation
Skokomish
Mason Co
Thurston Co
Grays Harbor Co
Cloquallum
Kamilche
New Kamilche
Totten
Oyster Bay
Hillgrove
McCleary
Garden City
Rayville
Thurston-Grays Harbor ORV Park
Ellison Oyster Company
Summit Lake
Simpson Hatchery
Bear Valley Sky Ranch Airport

FRIDAY – 9/15/00 ***The Sou'Wester ClubRally – Wild West PRORally***

				Stage Ml*	Time	RS Miles*	Avg Spd
16:00	PHOENIX INN-OLYMPIA WATERFRONT				40	23.68	32
17:00	PARC EXPOSE –DOWNTOWN SHELTON						
18:00	MTC 1	DOWNTOWN SHELTON START3.74			20	3.74	11
18:23	ATC 1	DALE EVANS		8.01	40	15.40	23
19:06	ATC 2	ANNIE OAKLEY		7.03	30	12.46	25
19:39	ATC 3	MISS KITTY		6.44	60	15.80	16
			SERVICE				
20:42	ATC 4	ROY ROGERS		8.01	40	15.40	23
21:25	ATC 5	WILD BILL		7.03	30	12.46	25
21:58	ATC 6	CHESTER		6.44	60	24.07	24
			SERVICE				
22:58	MTC 2	FINISH					
			Total Mileage	42.96		99.33	

SATURDAY - 9/16/00 ***Wild West ClubRally & Wild West PRORally***

08:00	PHOENIX INN	OLYMPIA WATERFRONT			40	23.68	32
09:00	PARC EXPOSE –DOWNTOWN SHELTON						
10:00	MTC 3	SHELTON RE-START			40	11.52	15
10:43	ATC 7	WYATT EARP		19.59	40	21.14	28
11:26	ATC 8	DOC HOLLIDAY		5.91	40	13.26	20
			SERVICE				
12:09	ATC 9	BILLY THE KID		19.59	40	21.14	28
12:52	ATC 10	IKE CLANTON		5.91	100	31.16	19
			SERVICE				
14:35	ATC 11	TOM MIX		6.49	40	7.78	12
			SERVICE				
15:18	ATC 12	OK CORRAL		1.00	20	3.32	10
			SERVICE				
15:41	ATC 13	GENE AUTRY		5.56	20	7.44	25
16:04	ATC 14	LONE RANGER		6.49	40	7.78	12
			SERVICE				
16:47	ATC 15	OK CORRAL II		1.00	20	3.32	10
17:10	ATC 16	TONTO		5.56	50	15.91	19
18:00	MTC 4	FINISH - SHELTON MOOSE LODGE					
			Total Mileage	77.10		145.77	
			Overall	120.06*		245.10	

THE WILD WEST PRORALLY

AND THE

SOU'WESTER CLUBRALLY

September 15, 2000

DAY ONE ROUTE BOOK

OLYMPIA/ SHELTON
WASHINGTON

FRIDAY – 9/15/00 ***The Sou'Wester ClubRally – Wild West PRORally***

				Stage Ml*	Time	RS Miles*	Avg Spd
16:00	PHOENIX INN-OLYMPIA WATERFRONT				40	23.68	32
17:00	PARC EXPOSE –DOWNTOWN SHELTON						
18:00	MTC 1	DOWNTOWN SHELTON START	3.74		20	3.74	11
18:23	ATC 1	DALE EVANS		8.01	40	15.40	23
19:06	ATC 2	ANNIE OAKLEY		7.03	30	12.46	25
19:39	ATC 3	MISS KITTY		6.44	60	15.80	16
			SERVICE				
20:42	ATC 4	ROY ROGERS		8.01	40	15.40	23
21:25	ATC 5	WILD BILL		7.03	30	12.46	25
21:58	ATC 6	CHESTER		6.44	60	24.07	24
			SERVICE				
22:58	MTC 2	FINISH					
			Total Mileage	42.96		99.33	

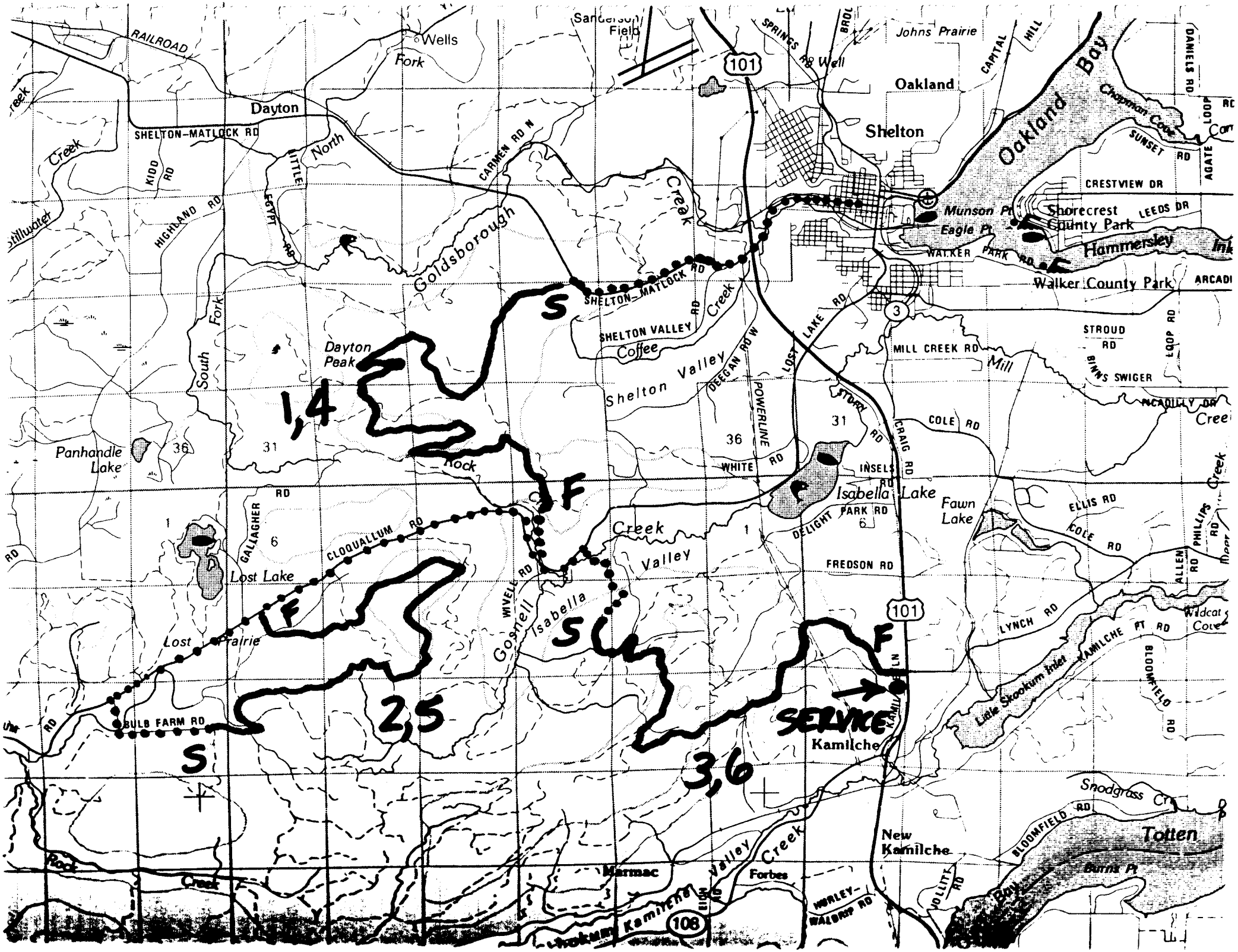
Sanderson Field
Wells
Fork
RAILROAD
Dayton
SHELTON-MATLOCK RD
North
Fork
Creek
KIDD RD
HIGHLAND RD
LITTLE EGYPT RD
CARMEN RD N
Goldsborough
Creek
South Fork
Dayton Peak
1,4
S
SHELTON-MATLOCK RD
SHELTON VALLEY RD
Coffee
Creek
Shelton Valley
DEEGAN RD W
POWERLINE
LOST LAKE RD
Panhandle Lake
36
31
Rock
F
RD
GALLAGHER
CLOQUALLUM RD
Lost Lake
Lost Prairie
WIVELL RD
Gosnell
Isabella
Creek
Valley
S
2,5
BULB FARM RD
S
Johns Prairie
SPRINGS RD
Well
101
Oakland
Shelton
CAPITAL HILL
Oakland Bay
Chapman Cove
SUNSET RD
DANIELS RD
LOOP RD
AGATE
CRESTVIEW DR
Munson Pt
Eagle Pt
Shorecrest
County Park
LEEDS DR
Hammersley
WALKER PARK RD
Walker County Park
ARCADI
3
STROUD RD
MILL CREEK RD
Mill
BINNS SWIGER
LOOP RD
PICADILLY DR
Cree
STORRS RD
CRAIG RD
COLE RD
WHITE RD
INSELS RD
Isabella Lake
Fawn Lake
DELIGHT PARK RD
ELLIS RD
COLE RD
PHILLIPS RD
Creek
FREDSON RD
ALLEN RD
101
LYNCH RD
Wildcat Cove
KAMILCHE PT RD
Little Skookum Inlet
BLOOMFIELD RD
SERVICE
Kamilche
3,6
Snodgrass Cr
BLOOMFIELD RD
Totten
Burns Pt
New Kamilche
Marmac
Valley
Creek
Forbes
Rock
Creek
Kamilche
108
HURLEY-WALDRUP RD
VOLLITT RD
Bay

Wild West ProRally / Sou'wester ClubRally

PHOENIX INN	Distance	23.68	Miles	Page	A
SHELTON PARC EXPOSE	Time	40	Minutes	Avg. Speed	32

Inst No.	Distance Accum	Distance Incrm	TULIP	INFORMATION	Decline distance
1	0.00	0.00	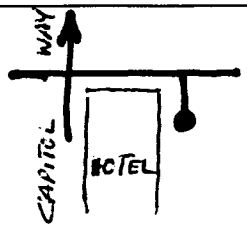	BEGIN ODO @ SIDEWALK	23.65
2	0.03	0.03		"14TH AVE INTO THE TUNNEL MOVE TO THE R LANE	22.84
3	0.84	0.81		ONTO "I-5 S" STAY IN THIS LANE	22.36
4	1.32	0.48		TAKE EXIT 104! TOWARD ABERDEEN	21.46
5	2.22	0.90	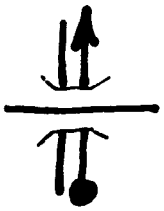	MOVE TO CENTER LANE	20.31
6	3.37	1.15		STAY ON "HWY 101N" TOWARD SHELTON	15.54

Distance Next Inst. 11.36

Wild West ProRally / Sou'wester ClubRally

PHOENIX INN	Distance	23.68	Miles	Page	B
SHELTON PARC EXPOSE	Time	40	Minutes	Avg. Speed	32

Inst No	Distance Accum	Distance Incrm	TULIP	INFORMATION	Decline distance
7	19.50	11.36		FIRST SHELTON EXIT BE IN THE LEFT LANE	4.18
8	21.84	2.34		SECOND SHELTON EXIT CITY CENTER/ MATLOCK	1.84
9	22.16	0.32		SPEED "35"	1.52
10	23.62	1.46		"3RD ST"	0.06
11	23.68	0.06	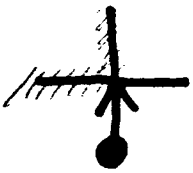	PARC EXPOSE FOLLOW THE MARSHALL'S DIRECTIONS PLEASE!	0.00

Distance Next Inst.

Wild West ProRally / Sou'wester ClubRally

MTC 1 Shelton Start	Distance	3.74	Miles	Page	1
ATC 1 Dale Evans	Time	20	Minutes	Avg. Speed	11

Inst No	Distance Accum	Distance Incrm	TULIP	INFORMATION	Decline distance
1	0.00	0.00	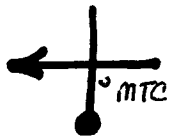	MTC #1	3.74
2	0.05	0.05	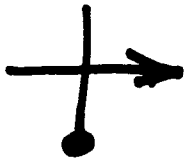	ONTO RAILROAD AVE	3.69
3	1.50	1.45	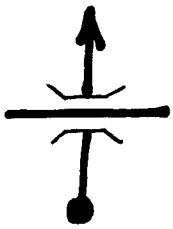	UNDER "HWY 101"	2.24
4	3.54	2.04		W FAIRWIND LN	0.20
5	3.58	0.04		END PAVEMENT	0.16
6	3.74	0.16		ATC	0.00

Distance Next Inst. 0.00

Wild West ProRally / Sou'wester ClubRally

ATC 1 DALE EVANS	Distance	15.40	Miles	Page	2
ATC 2 ANNIE OAKLEY	Time	40	Minutes	Avg. Speed	23

Inst No	Distance Accum	Distance Incrm	TULIP	INFORMATION		Decline distance
1	0.00	0.00	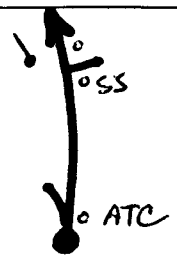	ATC START	8.01	15.32
2	0.08	0.08			7.87	15.18
3	0.22	0.14		! SHARP L AFTER CREST!	7.66	14.97
4	0.43	0.21		! TIGHTENS & DROPS!	7.38	14.69
5	0.71	0.28			7.07	14.38
	1.02	0.31	GO TO NEXT PAGE			

Distance Next Inst. 0.31

Wild West ProRally / Sou'wester ClubRally

ATC 1 DALE EVANS	Distance	15.40	Miles	Page	3
ATC 2 ANNIE OAKLEY	Time	40	Minutes	Avg. Speed	23

Inst No	Distance Accum	Distance Incrm	TULIP	INFORMATION		Decline distance
6	1.33	0.31			6.76	14.07
7	1.41	0.08			6.68	13.99
8	1.68	0.27		4250	6.41	13.72
9	1.99	0.31			6.10	13.41
10	2.25	0.26		! TIGHTENS & DROPS MID CURVE!	5.84	13.15
11	2.51	0.26		! BLIND! ROCKY!	5.58	12.89

Distance Next Inst. 0.17

Wild West ProRally / Sou'wester ClubRally

ATC 1 DALE EVANS	Distance	15.40	Miles	Page	4
ATC 2 ANNIE OAKLEY	Time	40	Minutes	Avg. Speed	23

Inst No.	Distance Accum	Distance Incrm	TULIP	INFORMATION		Decline distance
12	2.68	0.17			5.41	12.72
13	3.32	0.64		HPL! SHARP UPHILL! ROUGH!	4.77	12.08
14	3.62	0.30		HPR!	4.47	11.78
15	3.80	0.18		L @ CREST!	4.29	11.60
16	4.10	0.30	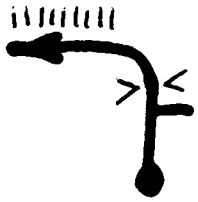	L @ SHARP CREST!!! EXPOSURE R!!!	3.99	11.30
17	4.22	0.12		INTO SHARP DIP! STEEP UPHILL!	3.87	11.18

Distance Next Inst. 0.21

Wild West ProRally / Sou'wester ClubRally

ATC 1 DALE EVANS	Distance	15.40	Miles	Page	5
ATC 2 ANNIE OAKLEY	Time	40	Minutes	Avg. Speed	23

Inst No	Distance Accum	Distance Incrm	TULIP	INFORMATION		Decline distance
18	4.43	0.21		L AFTER CREST!	3.66	10.97
19	4.64	0.21		! SHARP DIP!	3.45	10.76
20	4.73	0.09	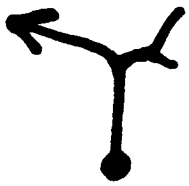		3.36	10.97
21	4.91	0.18		! ROAD DROPS! EXPOSURE L!	3.18	10.49
22	5.24	0.33		! ROAD DROPS! OFF CAMBER!	2.85	10.16
23	5.56	0.32		! HPR! BUMPY & TIGHTENS!	2.53	9.84

Distance Next Inst. 0.59

Wild West ProRally / Sou'wester ClubRally

ATC 1 DALE EVANS	Distance	15.40	Miles	Page	6
ATC 2 ANNIE OAKLEY	Time	40	Minutes	Avg. Speed	23

Inst No	Distance Accum	Distance Incrm	TULIP	INFORMATION		Decline distance
24	6.15	0.59		!! STEEP DOWNHILL TO A COMES UP QUICK!! EXPOSURE!!	1.94	9.25
25	6.52	0.37		!! EXPOSURE R!! ROAD NARROWS!!	1.57	8.88
26	6.71	0.19		! ROAD DROPS! STUMPS R!	1.38	8.69
27	6.98	0.27	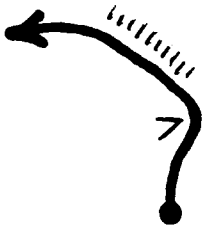	!!! EXPOSURE R!!! ROAD NARROWS!! SHARP HOLE IN APEX!	1.11	8.42
28	7.11	0.13		! ROAD DROPS!	0.98	8.29
29	7.32	0.21		! SHARP CREST @ INTERSECTION! STEEP DOWNHILL! EXPOSURE LEFT!	0.77	8.08

Distance Next Inst. 0.46

Wild West ProRally / Sou'wester ClubRally

ATC 1 DALE EVANS	Distance	15.40	Miles	Page	7
ATC 2 ANNIE OAKLEY	Time	40	Minutes	Avg. Speed	23

Inst No.	Distance Accum	Distance Incrm	TULIP	INFORMATION		Decline distance
30	7.78	0.46			0.31	7.62
31	7.98	0.20		! TIGHT! ROAD DROPS!	0.11	7.42
32	8.09	0.11		! HPR INTO FF!	0.00	7.31
33	8.22	0.13	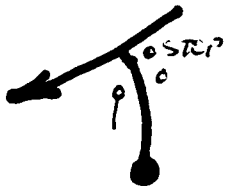	STOP BEGIN QUIET ZONE		7.18

Distance Next Inst.

Wild West ProRally / Sou'wester ClubRally

ATC 1 DALE EVANS	Distance	15.40	Miles	Page	8
ATC 2 ANNIE OAKLEY	Time	40	Minutes	Avg. Speed	23

Inst No.	Distance Accum	Distance Incrm	TULIP	INFORMATION	Decline distance
34	8.78	0.56		END QUIET ZONE SPEED "45" BEGIN PAVEMENT ! STOP SIGN IS MISSING !	6.62
35	11.42	2.64		SPECTATOR ACCESS TO STAGES 2 & 5	3.98
36	12.23	0.81		4500 RD STAGES 2 & 5 FINISH TO YOUR L	3.17
37	14.09	1.86		BULB FARM RD	1.31
38	14.44	0.35	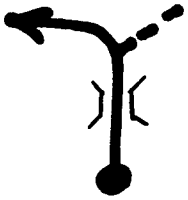	BEGIN QUIET ZONE SPEED "25" TO END OF PAVEMENT "35" TO ATC	0.96
39	15.40	0.96		GATE ATC	0.00

Distance Next Inst. 0.00

Wild West ProRally / Sou'wester ClubRally

ATC 2 ANNIE OAKLEY	Distance	12.46	Miles	Page	9
ATC 3 MISS KITTY	Time	30	Minutes	Avg. Speed	25

Inst No.	Distance Accum	Distance Incrm	TULIP	INFORMATION		Decline distance
1	0.00 0.07	0.00 0.07	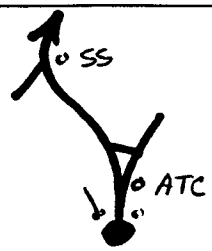	ATC START	7.03	12.39
2	0.43	0.36		RM?	6.67	12.03
3	0.50	0.07		! ROADDROPS!	6.60	11.96
4	0.55	0.05	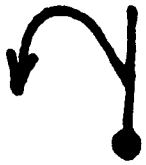	! DOWNHILL APPROACH TO HPL	6.55	11.91
5	0.88	0.33			6.22	11.58
6	1.07	0.19	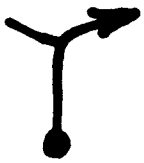		6.03	11.39

Distance Next Inst. 0.35

Wild West ProRally / Sou'wester ClubRally

ATC 2 ANNIE OAKLEY	Distance	12.46	Miles	Page	10
ATC 3 MISS KITTY	Time	30	Minutes	Avg. Speed	25

Inst No	Distance Accum	Distance Incrm	TULIP	INFORMATION		Decline distance
7	1.42	0.35			5.72	11.04
8	1.47	0.05	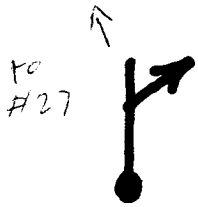		5.63	10.99
9	1.99	0.52		CREST!	5.11	10.47
10	2.33	0.34		COMES UP QUICK!	4.77	10.13
11	2.76	0.43			4.34	9.70
12	2.88	0.12		UPHILL	4.22	9.58

Distance Next Inst. 0.10

Wild West ProRally / Sou'wester ClubRally

ATC 2 ANNIE OAKLEY	Distance	12:46	Miles	Page	11
ATC 3 MISS KITTY	Time	30	Minutes	Avg. Speed	25

Inst No	Distance Accum	Distance Incrm	TULIP	INFORMATION		Decline distance
13	2.98	0.10		ROUGH NEXT 0.17 MILES	4.12	9.48
14	3.59	0.61		ROUGH HOLE @ EXIT!	3.51	8.87
15	4.05	0.46		! CREST!	3.05	8.41
16	4.48	0.43	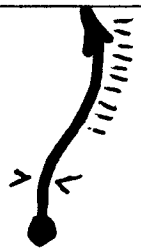	!!! CREST!!! EXPOSURE R!!!	2.62	7.98
17	4.59	0.11		! SHARP HOLE!	2.51	7.87
18	4.65	0.06		!! L & DROP @ CREST!!	2.45	7.81

Distance Next Inst. 0.11

Wild West ProRally / Sou'wester ClubRally

ATC 2 ANNIE OAKLEY	Distance	12.46	Miles	Page	12
ATC 3 MISS KITTY	Time	30	Minutes	Avg. Speed	25

Inst No.	Distance Accum	Distance Incrm	TULIP	INFORMATION		Decline distance
19	4.76	0.11		!! VERY TIGHT! RM METAL CULVERT IN APEX!! EXPOSURE R!	2.34	7.70
20	4.97	0.21		BUMP BEFORE. ROAD DROPS L OVER CREST!	2.13	7.49
21	5.30	0.33			1.80	7.16
22	5.58	0.28		! TIGHTENS!	1.52	6.88
23	5.75	0.17			1.35	6.71
24	6.25	0.50	 ↑ From #11	! RM SPECTATORS!	0.85	6.21

Distance Next Inst. 0.12

Wild West ProRally / Sou'wester ClubRally

ATC 2 ANNIE OAKLEY	Distance	12.46	Miles	Page	13
ATC 3 MISS KITTY	Time	30	Minutes	Avg. Speed	25

Inst No.	Distance Accum	Distance Incrm	TULIP	INFORMATION		Decline distance
25	6.37	0.12			0.73	6.09
26	6.60	0.23		ROUGH TO NEXT INSTRUCTION	0.50	5.86
27	6.77	0.17			0.28	5.64
28	7.10	0.33			0.00	5.36
29	7.30	0.20	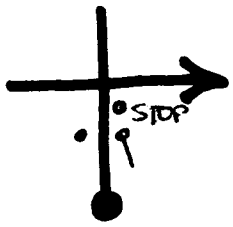	STOP BEGIN PAVEMENT SPEED "45"		5.16

Distance Next Inst. 3.45

Wild West ProRally / Sou'wester ClubRally

ATC 2 ANNIE OAKLEY	Distance	12.46	Miles	Page	14
ATC 3 MISS KITTY	Time	30	Minutes	Avg. Speed	25

Inst No.	Distance Accum	Distance Incrm	TULIP	INFORMATION	Decline distance
30	10.76	3.46		STAGES 1 & 4 EXIT	1.70
31	11.34	0.58		W ELSON RD VERY TIGHT CORNER! BEGIN QUIET ZONE	1.12
32	11.69	0.35			0.77
33	12.00	0.31		END PAVEMENT	0.46
34	12.46	0.46		END QUIET ZONE ATC	0.00

Distance Next Inst. 0.00

Wild West ProRally / Sou'wester ClubRally

ATC 3 MISS KITTY	Distance	15.80	Miles	Page	15
ATC 4 ROY ROGERS	Time	60	Minutes	Avg. Speed	16

Inst No	Distance Accum	Distance Incrm	TULIP	INFORMATION		Decline distance
1	0.00 0.02	0.00 0.02		ATC START	6.44	15.78
2	0.12	0.10		! OFF CAMBER! STUMP ON R!	6.34	15.68
3	0.52	0.40			5.94	15.28
4	0.83	0.31		! ROCKY! HOLE IN APEX!	5.63	14.97
5	1.08	0.25			5.38	14.72
6	1.47	0.39		!! TIGHTENS OVER CREST! OFF CAMBER!! ROUGH, TREES L!! TRINDER'S TREE!	4.99	14.33

Distance Next Inst. 0.23

Wild West ProRally / Sou'wester ClubRally

ATC 3 MISS KITTY	Distance	15.84	Miles	Page	16
ATC 4 ROY ROGERS	Time	60	Minutes	Avg. Speed	16

Inst No	Distance Accum	Distance Incrm	TULIP	INFORMATION		Decline distance
7	1.70	0.23		ROUGH!	4.76	14.10
8	2.10	0.40		! ROUGH!	4.36	13.70
9	2.50	0.40		! COMES UP QUICK! ROUGH TO NEXT INSTRUCTION!	3.96	13.30
10	2.70	0.20		! BLIND	3.76	13.10
11	3.26	0.56		!! TIGHTENS & DROPS L!!	3.20	12.54
12	3.55	0.29			2.91	12.25

Distance Next Inst. 0.17

Wild West ProRally / Sou'wester ClubRally

ATC 3 MISS KITTY	Distance	15.84	Miles	Page	17
ATC 4 ROY ROGERS	Time	60	Minutes	Avg. Speed	16

Inst No.	Distance Accum	Distance Incrm	TULIP	INFORMATION		Decline distance
13	3.72	0.17		!! CREST!! ROAD DROPS!! LOOSE SURFACE!!	2.74	12.08
14	3.94	0.22			2.52	11.86
15	4.43	0.49			2.03	11.37
16	4.72	0.29			1.74	11.08
17	5.31	0.59	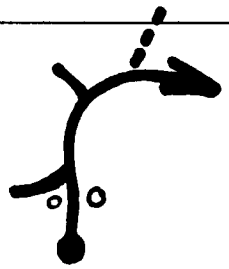	! IRON POST L TELEPHONE POLE R "90" R	1.15	10.49
18	5.43	0.12		! CREST! BIG ROCKS R & L EQUIPMENT ON R	1.03	10.37

Distance Next Inst. 0.39

Wild West ProRally / Sou'wester ClubRally

ATC 3 MISS KITTY	Distance	15.84	Miles	Page	18
ATC 4 ROY ROGERS	Time	60	Minutes	Avg. Speed	16

Inst No.	Distance Accum	Distance Incrm	TULIP	INFORMATION		Decline distance
19	5.82	0.39		!! KEEP L OF SCALE HOUSE!!	0.64	9.98
20	6.46	0.64	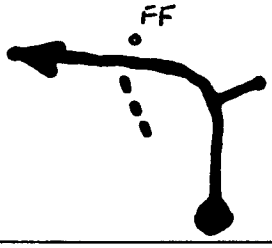		0.00	9.34
21	6.61	0.15				9.19
22	6.65	0.04		STOP ODO @ TURN TO SERVICE		9.15
23	6.65	0.00	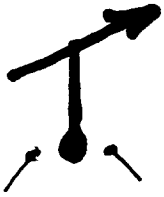	EXIT SERVICE START ODO @ PAVEMENT		9.15
			GO TO NEXT PAGE			

Distance Next Inst. 0.85

Wild West ProRally / Sou'wester ClubRally

ATC 3 MISS KITTY	Distance	15.84	Miles	Page	19
ATC 4 ROY ROGERS	Time	60	Minutes	Avg. Speed	16

Inst No	Distance Accum	Distance Incrm	TULIP	INFORMATION	Decline distance
24	7.50	0.85			8.30
25	7.58	0.08		ONTO "HWY 101 N"	8.22
26	8.51	0.93		LYNCH RD (TAYLOR TOWNE) STAGES 3 & 6 EXIT L	7.29
27	10.97	2.46		BE IN L LANE REMAIN ON "HWY 101"	4.83
28	13.31	2.34		CITY CENTER/MATLOCK EXIT	2.49
29	13.54	0.23	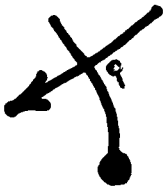	TOWARD MATLOCK 	2.26

Distance Next Inst. 2.06

Wild West ProRally / Sou'wester ClubRally

ATC 3 MISS KITTY	Distance	15.80	Miles	Page	20
ATC 4 ROY ROGERS	Time	60	Minutes	Avg. Speed	16

Inst No	Distance Accum	Distance Incrm	TULIP	INFORMATION	Decline distance
30	15.60	2.06		W FAIRWIND LN	0.20
31	15.64	0.04			0.16
32	15.80	0.16		ATC	0.00

Distance Next Inst. 0.00

Wild West ProRally / Sou'wester ClubRally

ATC 4 ROY ROGERS	Distance	15.40	Miles	Page	21
ATC 5 WILD BILL	Time	40	Minutes	Avg. Speed	23

Inst No.	Distance Accum	Distance Incrm	TULIP	INFORMATION		Decline distance
1	0.00 0.08	0.00 0.08		ATC START	8.01	15.32
2	0.22	0.14			7.87	15.18
3	0.43	0.21		! SHARP L AFTER CREST!	7.66	14.97
4	0.71	0.28		! TIGHTENS & DROPS!	7.38	14.69
5	1.02	0.31			7.07	14.38
			GO TO NEXT PAGE			

Distance Next Inst. 0.31

Wild West ProRally / Sou'wester ClubRally

ATC 4 ROY ROGERS	Distance	15.40	Miles	Page	22
ATC 5 WILD BILL	Time	40	Minutes	Avg. Speed	23

Inst No.	Distance Accum.	Distance Incrm	TULIP	INFORMATION		Decline distance
6	1.33	0.31			6.76	14.07
7	1.41	0.08			6.68	13.99
8	1.68	0.27		~~4250~~	6.41	13.72
9	1.99	0.31			6.10	13.41
10	2.25	0.26		! TIGHTENS & DROPS MID CURVE!	5.84	13.15
11	2.51	0.26		! BLIND! ROCKY!	5.58	12.89

Distance Next Inst. 0.17

Wild West ProRally / Sou'wester ClubRally

ATC 4 ROY ROGERS	Distance	15.40	Miles	Page	23
ATC 5 WILD BILL	Time	40	Minutes	Avg. Speed	23

Inst. No.	Distance Accum.	Distance Incrm.	TULIP	INFORMATION		Decline distance
12	2.68	0.17			5.41	12.72
13	3.32	0.64		HPL! SHARP UPHILL! ROUGH!	4.77	12.08
14	3.62	0.30		HPR!	4.47	11.78
15	3.80	0.18		L @ CREST!	4.29	11.60
16	4.10	0.30	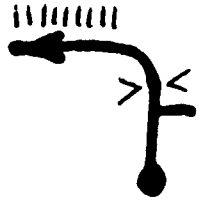	L @ SHARP CREST!!! EXPOSURE R!!!	3.99	11.30
17	4.22	0.12		INTO SHARP DIP! STEEP UPHILL!	3.87	11.18

Distance Next Inst. 0.21

Wild West ProRally / Sou'wester ClubRally

ATC 4 ROY ROGERS	Distance	15.40	Miles	Page	24
ATC 5 WILD BILL	Time	40	Minutes	Avg. Speed	23

Inst No	Distance Accum	Distance Incrm	TULIP	INFORMATION		Decline distance
18	4.43	0.21	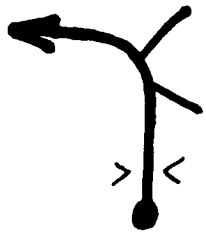	L AFTER CREST!	3.66	10.97
19	4.64	0.21		! SHARP DIP!	3.45	10.76
20	4.73	0.09	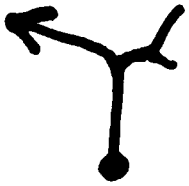		3.36	10.97
21	4.91	0.18		! ROAD DROPS! EXPOSURE L!	3.18	10.49
22	5.24	0.33		! ROAD DROPS! OFF CAMBER!	2.85	10.16
23	5.56	0.32		! HPR! BUMPY & TIGHTENS!	2.53	9.84

Distance Next Inst. 0.59

Wild West ProRally / Sou'wester ClubRally

ATC 4 ROY ROGERS	Distance	15.40	Miles	Page	25
ATC 5 WILD BILL	Time	40	Minutes	Avg. Speed	23

Inst No.	Distance Accum	Distance Incrm	TULIP	INFORMATION		Decline distance
24	6.15	0.59		!! STEEP DOWNHILL TO A COMES UP QUICK!! EXPOSURE!!	1.94	9.25
25	6.52	0.37		!! EXPOSURE R!! ROAD NARROWS!!	1.57	8.88
26	6.71	0.19		! ROAD DROPS! STUMPS R!	1.38	8.69
27	6.98	0.27	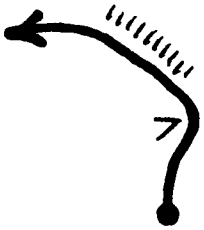	!!! EXPOSURE R!!! ROAD NARROWS!! SHARP HOLE IN APEX!	1.11	8.42
28	7.11	0.13		! ROAD DROPS!	0.98	8.29
29	7.32	0.21		! SHARP CREST @ INTERSECTION! STEEP DOWNHILL! EXPOSURE LEFT!	0.77	8.08

Distance Next Inst. 0.46

Wild West ProRally / Sou'wester ClubRally

ATC 4 ROY ROGERS	Distance	15.40	Miles	Page	26
ATC 5 WILD BILL	Time	40	Minutes	Avg. Speed	23

Inst No.	Distance Accum	Distance Incrm	TULIP	INFORMATION		Decline distance
30	7.78	0.46			0.31	7.62
31	7.98	0.20		**TIGHT!** **ROAD DROPS!**	0.11	7.42
32	8.09	0.11		**HPR INTO FF!**	0.00	7.31
33	8.22	0.13	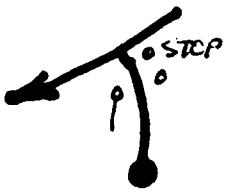	**BEGIN** **QUIET ZONE**		7.18

Distance Next Inst.

Wild West ProRally / Sou'wester ClubRally

ATC 4 ROY ROGERS	Distance	15.40	Miles	Page	27
ATC 5 WILD BILL	Time	40	Minutes	Avg. Speed	23

Inst No.	Distance Accum	Distance Incrm	TULIP	INFORMATION	Decline distance
34	8.78	0.56		END QUIET ZONE SPEED "45" BEGIN PAVEMENT STOP SIGN IS MISSING !	6.62
35	11.42	2.64		SPECTATOR ACCESS TO STAGES 2 & 5	3.98
36	12.23	0.81		4500 RD STAGES 2 & 5 FINISH TO YOUR L	3.17
37	14.09	1.86		BULB FARM RD	1.31
38	14.44	0.35	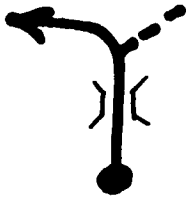	BEGIN QUIET ZONE SPEED "25" TO END OF PAVEMENT "35" TO ATC	0.96
39	15.40	0.96		GATE ATC	0.00

Distance Next Inst. 0.00

Wild West ProRally / Sou'wester ClubRally

ATC 5 WILD BILL	Distance	15.40	Miles	Page	28
ATC 6 CHESTER	Time	40	Minutes	Avg. Speed	23

Inst No	Distance Accum	Distance Incrm	TULIP	INFORMATION		Decline distance
1	0.00 0.07	0.00 0.07	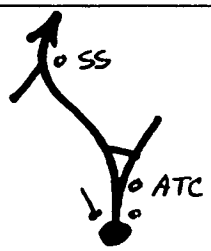	ATC START	7.03	12.39
2	0.43	0.36			6.67	12.03
3	0.50	0.07		! ROADDROPS!	6.60	11.96
4	0.55	0.05		! DOWNHILL APPROACH TO HPL	6.55	11.91
5	0.88	0.33			6.22	11.58
6	1.07	0.19	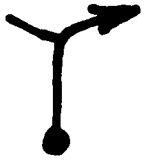		6.03	11.39

Distance Next Inst. 0.35

Wild West ProRally / Sou'wester ClubRally

ATC 5 WILD BILL	Distance	15.40	Miles	Page	29
ATC 6 CHESTER	Time	40	Minutes	Avg. Speed	23

Inst. No.	Distance Accum	Distance Incrm	TULIP	INFORMATION		Decline distance
7	1.42	0.35			5.72	11.04
8	1.47	0.05			5.63	10.99
9	1.99	0.52	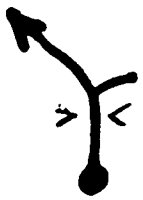	CREST!	5.11	10.47
10	2.33	0.34		COMES UP QUICK!	4.77	10.13
11	2.76	0.43			4.34	9.70
12	2.88	0.12		UPHILL	4.22	9.58

Distance Next Inst. 0.10

Wild West ProRally / Sou'wester ClubRally

ATC 5 WILD BILL	Distance	15.40	Miles	Page	30
ATC 6 CHESTER	Time	40	Minutes	Avg. Speed	23

Inst No	Distance Accum	Distance Incrm	TULIP	INFORMATION		Decline distance
13	2.98	0.10		ROUGH NEXT 0.17 MILES	4.12	9.48
14	3.59	0.61		ROUGH HOLE @ EXIT!	3.51	8.87
15	4.05	0.46		! CREST!	3.05	8.41
16	4.48	0.43	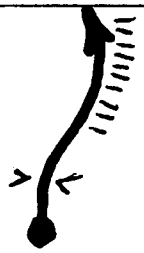	!!! CREST!!! EXPOSURE R!!!	2.62	7.98
17	4.59	0.11		! SHARP HOLE!	2.51	7.87
18	4.65	0.06		!! L & DROP @ CREST!!	2.45	7.81

Distance Next Inst: 0.11

Wild West ProRally / Sou'wester ClubRally

ATC 5 WILD BILL	Distance	15.40	Miles	Page	31
ATC 6 CHESTER	Time	40	Minutes	Avg. Speed	23

Inst No	Distance Accum	Distance Incrm	TULIP	INFORMATION		Decline distance
19	4.76	0.11		!! VERY TIGHT! METAL CULVERT IN APEX!! EXPOSURE R!	2.34	7.70
20	4.97	0.21		BUMP BEFORE. ROAD DROPS L OVER CREST!	2.13	7.49
21	5.30	0.33			1.80	7.16
22	5.58	0.28		! TIGHTENS!	1.52	6.88
23	5.75	0.17			1.35	6.71
24	6.25	0.50		! SPECTATORS!	0.85	6.21

Distance Next Inst. 0.12

Wild West ProRally / Sou'wester ClubRally

ATC 5 WILD BILL	Distance	15.40	Miles	Page	32
ATC 6 CHESTER	Time	40	Minutes	Avg. Speed	23

Inst No	Distance Accum	Distance Incrm	TULIP	INFORMATION		Decline distance
25	6.37	0.12			0.73	6.09
26	6.60	0.23		ROUGH TO NEXT INSTRUCTION	0.50	5.86
27	6.77	0.17			0.28	5.64
28	7.10	0.33			0.00	5.36
29	7.30	0.20	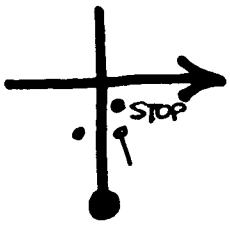	STOP BEGIN PAVEMENT SPEED "45"		5.16

Distance Next Inst. 3.45

Wild West ProRally / Sou'wester ClubRally

ATC 5 WILD BILL	Distance	15.40	Miles	Page	33
ATC 6 CHESTER	Time	40	Minutes	Avg. Speed	23

Inst No	Distance Accum	Distance Incrm	TULIP	INFORMATION	Decline distance
30	10.76	3.46		STAGES 1 & 4 EXIT	1.70
31	11.34	0.58		W ELSON RD VERY TIGHT CORNER! BEGIN QUIET ZONE	1.12
32	11.69	0.35			0.77
33	12.00	0.31		END PAVEMENT	0.46
34	12.46	0.46		END QUIET ZONE ATC	0.00

Distance Next Inst. 0.00

Wild West ProRally / Sou'wester ClubRally

ATC 6 CHESTER	Distance	24.07	Miles	Page	34
MTC 2 PHOENIX INN	Time	60	Minutes	Avg. Speed	24

Inst No.	Distance Accum	Distance Incrm	TULIP	INFORMATION		Decline distance
1	0.00 0.02	0.00 0.02	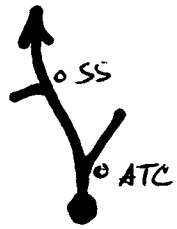		6.44	24.05
2	0.12	0.10		! OFF CAMBER! STUMP ON R!	6.34	23.85
3	0.52	0.40			5.94	23.55
4	0.83	0.31		! ROCKY! HOLE IN APEX!	5.63	23.24
5	1.08	0.25			5.38	22.99
6	1.47	0.39		TIGHTENS OVER CREST! !! OFF CAMBER!! ROUGH, TREES L!!	4.99	22.60

Distance Next Inst. 0.23

Wild West ProRally / Sou'wester ClubRally

ATC 6 ROY ROGERS	Distance	24.07	Miles	Page	35
MTC 2 PHOENIX INN	Time	60	Minutes	Avg. Speed	24

Inst No.	Distance Accum	Distance Incrm	TULIP	INFORMATION		Decline distance
7	1.70	0.23		ROUGH!	4.76	22.37
8	2.10	0.40		! ROUGH!	4.36	21.97
9	2.50	0.40		! COMES UP QUICK! ROUGH TO NEXT INSTRUCTION!	3.96	21.57
10	2.70	0.20		! BLIND	3.76	21.37
11	3.26	0.56		!! TIGHTENS & DROPS L!!	3.20	20.81
12	3.55	0.29			2.91	20.52

Distance Next Inst. 0.17

Wild West ProRally / Sou'wester ClubRally

ATC 6 ROY ROGERS	Distance	24.07	Miles	Page	36
MTC 2 PHOENIX INN	Time	60	Minutes	Avg. Speed	24

Inst No	Distance Accum	Distance Incrm	TULIP	INFORMATION		Decline distance
13	3.72	0.17		!! CREST!! ROAD DROPS!! LOOSE SURFACE!!	2.74	20.35
14	3.94	0.22			2.52	20.13
15	4.43	0.49			2.03	19.64
16	4.72	0.29			1.74	19.35
17	5.31	0.59	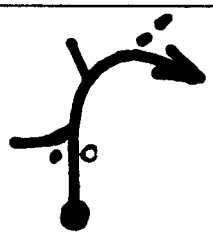	! IRON POST L TELEPHONE POLE R "90" R	1.15	18.76
18	5.43	0.12		! CREST! BIG ROCKS R & L EQUIPMENT ON R	1.03	18.64

Distance Next Inst. 0.39

Wild West ProRally / Sou'wester ClubRally

ATC 6 ROY ROGERS	Distance	24.07	Miles	Page	37
MTC 2 PHOENIX INN	Time	60	Minutes	Avg. Speed	24

Inst No.	Distance Accum.	Distance Incrm.	TULIP	INFORMATION		Decline distance
19	5.82	0.39	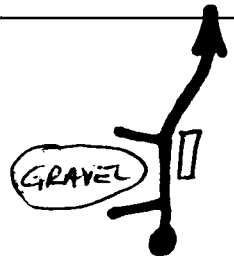	!! KEEP L OF SCALE HOUSE!!	0.64	18.25
20	6.46	0.64	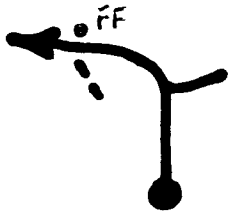		0.00	17.61
21	6.61	0.15				17.46
22	6.65	0.04		STOP ODO @ TURN TO SERVICE		17.42
23	6.65	0.00	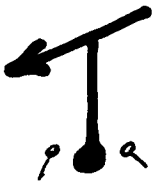	EXIT SERVICE START ODO @ PAVEMENT		17.42
24	6.71	0.06		ONTO FREEWAY SPEED "50"		17.36

Distance Next Inst. 3.36

Wild West ProRally / Sou'wester ClubRally

ATC 6 CHESTER	Distance	24.07	Miles	Page	38
MTC 2 PHOENIX INN	Time	60	Minutes	Avg. Speed	24

Inst No.	Distance Accum	Distance Incrm	TULIP	INFORMATION	Decline distance
25	10.07	3.36		"MILE 356"	14.00
26	15.34	5.27		NARROWS TO ONE LANE!	8.73
27	21.33	5.99		ONTO TO "I-5 N" BE IN THE LEFT LANE ON THE RAMP & STAY THERE!	2.74
28	22.32	0.99		"EXIT 105" TOWARD THE CAPITOL	1.75
29	22.45	0.13		STAY L	1.62
30	22.98	0.53		INTO THE TUNNEL	1.09

Distance Next Inst. 0.23

Wild West ProRally / Sou'wester ClubRally

ATC 6 ROY ROGERS	Distance	24.07	Miles	Page	39
MTC 2 PHOENIX INN	Time	60	Minutes	Avg. Speed	24

Inst No	Distance Accum	Distance Incrm	TULIP	INFORMATION	Decline distance
31	23.21	0.23		"CAPITOL BLVD"	0.86
32	24.03	0.82		L ONTO "THURSTON" RIGHT INTO	0.04
33	24.07	0.04	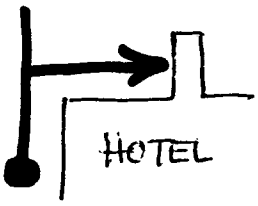	THE HOTEL MTC 2 UNDER THE CANOPY!	0.00
				CONGRATULATIONS ON FINISHING DAY ONE OF THE WILD WEST!!	

Distance Next Inst.

THE WILD WEST PRORALLY

AND

THE WILD WEST CLUBRALLY

PRESENTED BY THE

NORTHWEST REGION OF THE SCCA

THE FRIENDLY REGION

September 16, 2000

DAY TWO ROUTE BOOK

OLYMPIA/ SHELTON
WASHINGTON

SATURDAY - 9/16/00 ***Wild West ClubRally & Wild West PRORally***

08:00		PHOENIX INN	OLYMPIA WATERFRONT		40	23.68	32
09:00		PARC EXPOSE –DOWNTOWN SHELTON					
10:00	MTC 3	SHELTON RE-START			40	11.52	15
10:43	ATC 7	WYATT EARP		19.59	40	21.14	28
11:26	ATC 8	DOC HOLLIDAY		5.91	40	13.26	20
			SERVICE				
12:09	ATC 9	BILLY THE KID		19.59	40	21.14	28
12:52	ATC 10	IKE CLANTON		5.91	100	31.16	19
			SERVICE				
14:35	ATC 11	TOM MIX		6.49	40	7.78	12
			SERVICE				
15:18	ATC 12	OK CORRAL		1.00	20	3.32	10
			SERVICE				
15:41	ATC 13	GENE AUTRY		5.56	20	7.44	25
16:04	ATC 14	LONE RANGER		6.49	40	7.78	12
			SERVICE				
16:47	ATC 15	OK CORRAL II		1.00	20	3.32	10
17:10	ATC 16	TONTO		5.56	50	15.91	19
18:00	MTC 4	FINISH - SHELTON MOOSE LODGE					
			Total Mileage	77.10		145.77	

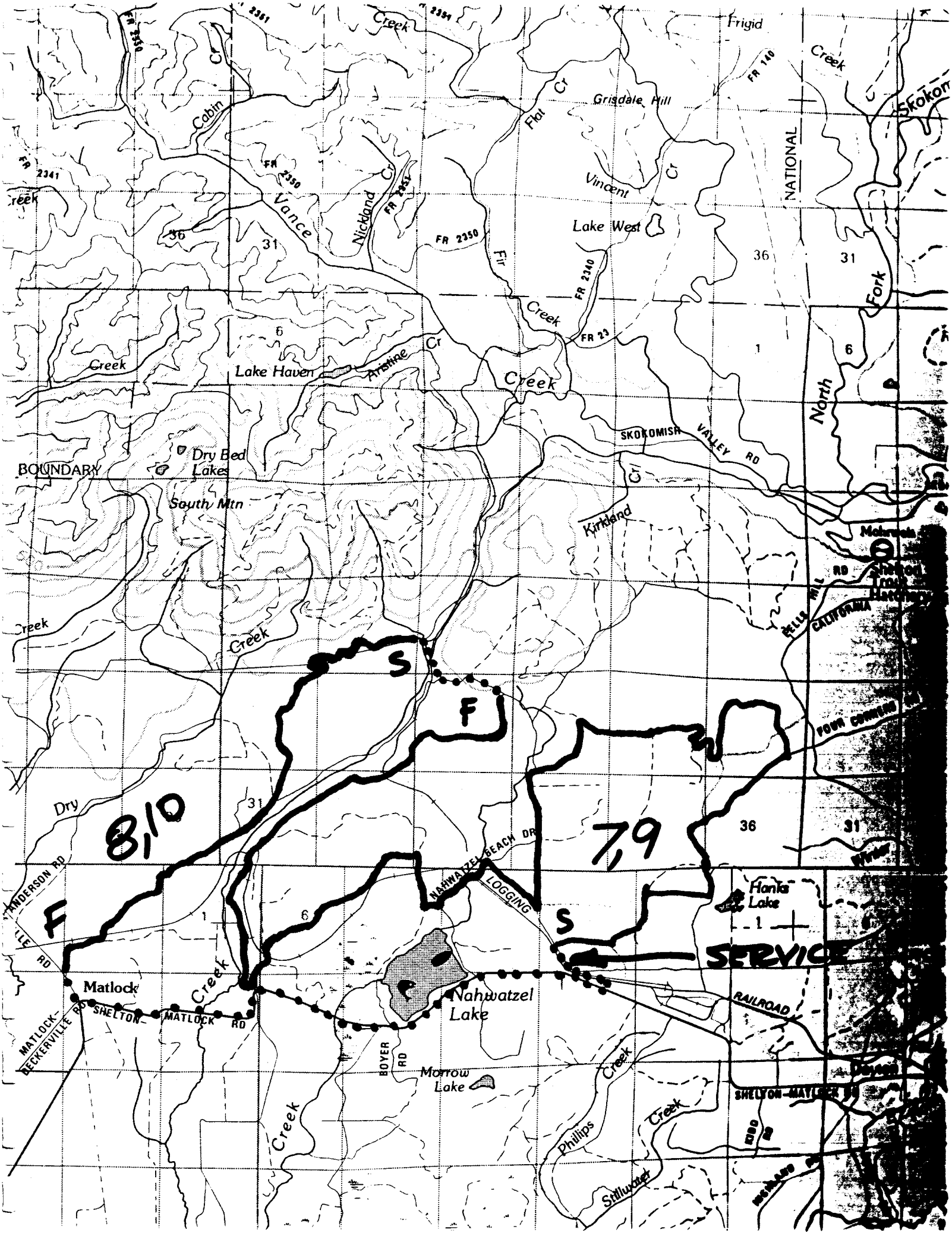
Frigid
Creek
Cabin
Cr
Flat
Cr
Grisdale Hill
Vincent
Cr
Lake West
Vance
Nickland
Cr
FR 2350
FR 2341
FR 2351
FR 140
NATIONAL
Skokom
Fork
North
Fir
Creek
FR 2340
FR 23
Lake Haven
Arstine
Cr
Creek
SKOKOMISH VALLEY RD
Dry Bed Lakes
BOUNDARY
South Mtn
Kirkland
Cr
Mohrweis
Shelton Trout Hatchery
BELLE HILL RD
CALIFORNIA
Creek
Dry
8,10
7,9
S
F
FOUR CORNERS
ANDERSON RD
NAHWATZEL BEACH DR
LOGGING
Hanks Lake
SERVICE
Matlock
Creek
SHELTON-MATLOCK RD
MATLOCK-BECKERVILLE RD
Nahwatzel Lake
RAILROAD
BOYER RD
Morrow Lake
Phillips
Creek
SHELTON-MATLOCK RD
Stillwater
Creek

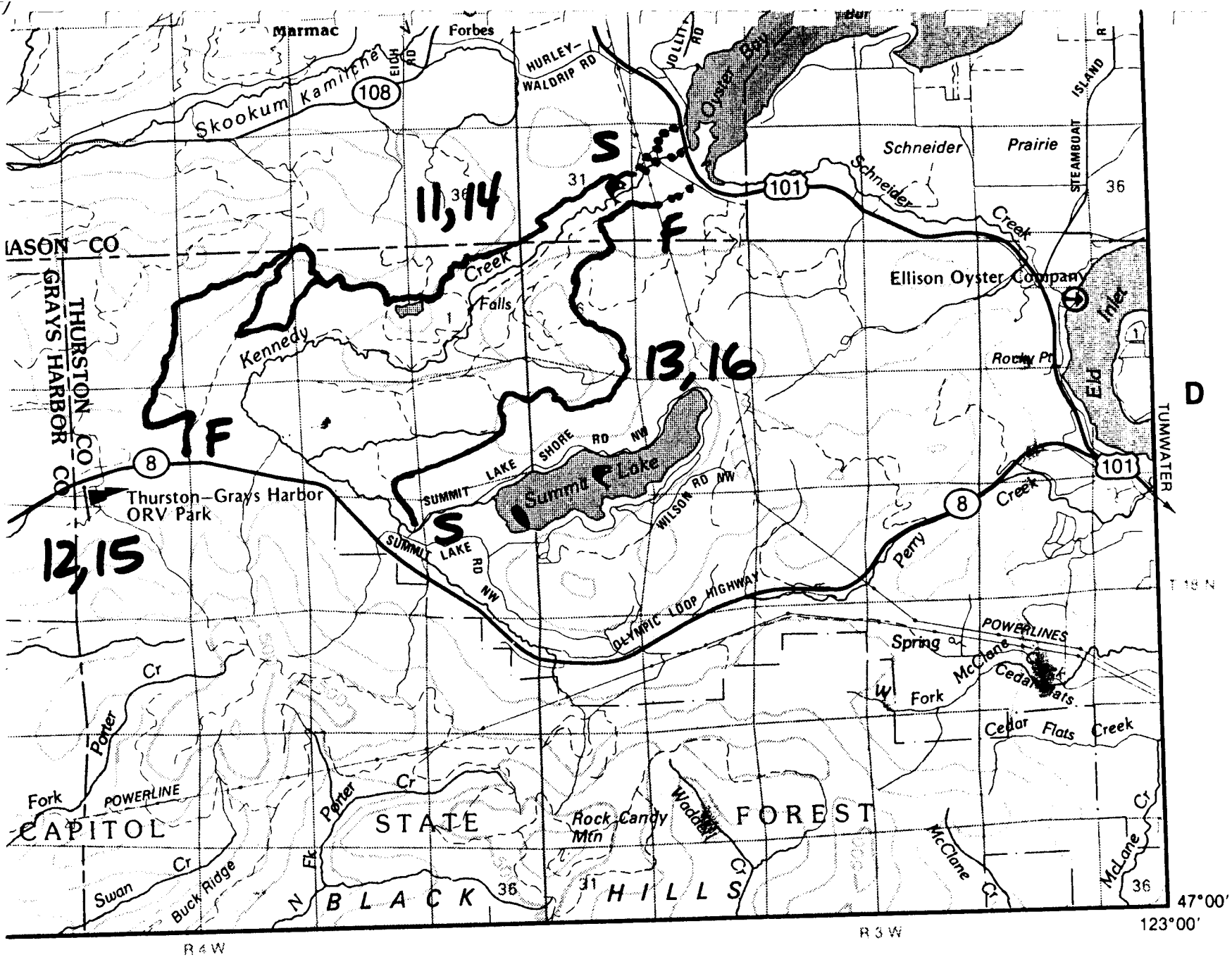

Continue on Page 45

Wild West ProRally / Wild West ClubRally

PHOENIX INN	Distance	23.68	Miles	Page	AA
SHELTON PARC EXPOSE	Time	40	Minutes	Avg. Speed	32

Inst No	Distance Accum	Distance Incrm	TULIP	INFORMATION	Decline distance
1	0.00 0.03	0.00 0.03		BEGIN ODO @ SIDEWALK	23.65
2	0.84	0.81		"14TH AVE INTO THE TUNNEL MOVE TO THE R LANE	22.84
3	1.32	0.48		ONTO "I-5 S" STAY IN THIS LANE	22.36
4	2.22	0.90		TAKE EXIT 104! TOWARD ABERDEEN	21.46
5	3.37	1.15		MOVE TO CENTER LANE	20.31
6	8.14	4.77		STAY ON "HWY 101N" TOWARD SHELTON	15.54

Distance Next Inst. 11.36

Wild West ProRally / Wild West ClubRally

PHOENIX INN	Distance	23.68	Miles	Page	BB
SHELTON PARC EXPOSE	Time	40	Minutes	Avg. Speed	32

Inst No	Distance Accum	Distance Incrm	TULIP	INFORMATION	Decline distance
7	19.50	11.36		FIRST SHELTON EXIT BE IN THE LEFT LANE	4.18
8	21.84	2.34		SECOND SHELTON EXIT CITY CENTER/ MATLOCK	1.84
9	22.16	0.32		SPEED "35"	1.52
10	23.62	1.46		"3RD ST"	0.06
11	23.68	0.06		PARC EXPOSE FOLLOW THE MARSHALL'S DIRECTIONS PLEASE!	0.00

Distance Next Inst.

Wild West ProRally / Wild West ClubRally

MTC 3 SHELTON	Distance	11.52	Miles	Page	40
ATC 7 WYATT EARP	Time	40	Minutes	Avg. Speed	15

Inst No	Distance Accum	Distance Incrm	TULIP	INFORMATION	Decline distance
1	0.00	0.00	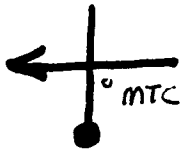	MTC #3	11.52
2	0.05	0.05		ONTO RAILROAD AVE	11.47
3	1.50	1.45		UNDER "HWY 101"	10.02
4	3.54	2.04		~~W FAIRWIND LN~~	7.98
5	7.04	3.50	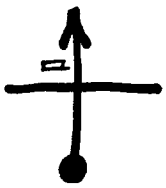	~~LITTLE EGYPT RD~~	4.48
6	7.04	0.50		~~HIGHLAND RD~~	3.98

Distance Next Inst. 3.17

Wild West ProRally / Wild West ClubRally

MTC 3 SHELTON	Distance	11.52	Miles	Page	41
ATC 7 WYATT EARP	Time	40	Minutes	Avg. Speed	15

Inst No	Distance Accum	Distance Incrm	TULIP	INFORMATION	Decline distance
7	10.71	3.17	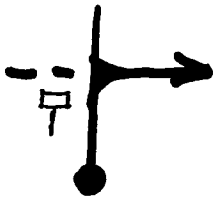	LOG TRUCK ENTRANCE	0.81
8	10.79	0.08			0.73
9	11.52	0.73		ATC	0.00

Distance Next Inst. 0.00

Wild West ProRally / Wild West ClubRally

ATC 7 WYATT EARP	Distance	21.14	Miles	Page	42
ATC 8 DOC HOLLIDAY	Time	40	Minutes	Avg. Speed	28

Inst No	Distance Accum	Distance Incrm	TULIP	INFORMATION		Decline distance
1	0.00 0.04	0.00 0.04	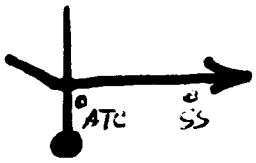		19.59	21.10
2	0.62	0.58			19.01	20.52
3	0.89	0.27		! TIGHTENS!	18.74	20.25
4	1.28	0.39			18.35	19.86
5	1.87	0.59			17.76	19.27
6	2.42	0.55			17.21	18.72

Distance Next Inst. 0.37

Wild West ProRally / Wild West ClubRally

ATC 7 WYATT EARP	Distance	21.14	Miles	Page	43
ATC 8 DOC HOLLIDAY	Time	40	Minutes	Avg. Speed	28

Inst No	Distance Accum	Distance Incrm	TULIP	INFORMATION		Decline distance
7	2.79	0.37			16.84	18.35
8	2.98	0.19			16.65	18.16
9	3.38	0.40		GRAVEL PILE	16.25	17.76
10	4.08	0.71			15.54	17.05
11	4.45	0.36			15.18	16.69
			GO TO NEXT PAGE			

Distance Next Inst. 0.18

Wild West ProRally / Wild West ClubRally

ATC 7 WYATT EARP	Distance	21.14	Miles	Page	44
ATC 8 DOC HOLLIDAY	Time	40	Minutes	Avg. Speed	28

Inst No.	Distance Accum	Distance Incrm	TULIP	INFORMATION		Decline distance
12	4.63	0.18		! GATE!	15.00	16.51
13	4.71	0.08		! ROAD DROPS!	14.92	16.43
14	4.99	0.28		!! GATE @ TOP OF GRADE!!	14.64	16.15
15	5.63	0.64	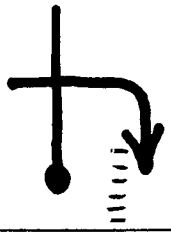	! EXPOSURE R AFTER CORNER!	13.82	15.33
16	5.81	0.18			13.82	15.33
17	5.95	0.14		! TIGHTENS!	13.68	15.19

Distance Next Inst. 0.23

Wild West ProRally / Wild West ClubRally

ATC 7 WYATT EARP	Distance	21.14	Miles	Page	45
ATC 8 DOC HOLLIDAY	Time	40	Minutes	Avg. Speed	28

Inst No	Distance Accum	Distance Incrm	TULIP	INFORMATION		Decline distance
18	6.18	0.23		! TIGHTENS!	13.45	14.96
19	6.68	0.50			12.95	14.46
20	7.21	0.53		! ROUGH!	12.42	14.46
21	7.50	0.29			12.13	13.64
22	8.00	0.50			11.63	13.14
23	8.35	0.35		! TIGHTENS! STUMP IN L DITCH!	11.28	12.79

Distance Next Inst 0.13

Wild West ProRally / Wild West ClubRally

ATC 7 WYATT EARP	Distance	21.14	Miles	Page	46
ATC 8 DOC HOLLIDAY	Time	40	Minutes	Avg. Speed	28

Inst No	Distance Accum	Distance Incrm	TULIP	INFORMATION		Decline distance
24	8.48	0.13			11.15	12.66
25	9.17	0.69			10.46	11.97
26	9.97	0.80		SPECTATORS! ROAD NARROWS! ROUGH IN APEX!	9.66	11.17
27	10.42	0.45		WATER HOLE	9.21	10.72
28	10.71	0.29			8.92	10.43
29	10.81	0.10		ROUGH! STUMP IN APEX!	8.82	10.33

Distance Next Inst 0.49

Wild West ProRally / Wild West ClubRally

ATC 7 WYATT EARP	Distance	21.14	Miles	Page	47
ATC 8 DOC HOLLIDAY	Time	40	Minutes	Avg. Speed	28

Inst No	Distance Accum	Distance Incrm	TULIP	INFORMATION		Decline distance
30	11.30	0.49		SPECTATORS! HOLE IN APEX!	8.33	9.84
31	11.54	0.24			8.09	9.60
32	12.01	0.47		RAILROAD TRACKS! ROUGH!	7.62	9.13
33	12.19	0.18			7.44	8.95
34	12.58	0.39		FOLLOW TREE LINE STUMP ON L! ROAD DROPS!	7.05	8.56
35	14.15	1.57		SOFT	5.48	6.99

Distance Next Inst.0.12

Wild West ProRally / Wild West ClubRally

ATC 7 WYATT EARP	Distance	21.14	Miles	Page	48
ATC 8 DOC HOLLIDAY	Time	40	Minutes	Avg. Speed	28

Inst No.	Distance Accum	Distance Incrm	TULIP	INFORMATION		Decline distance
36	14.27	0.12		ROUGH!	5.36	6.87
37	14.64	0.37	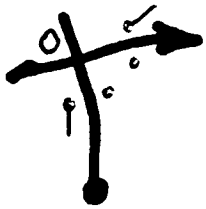	TWO IRON GATES!!! BIG TREE!!!	4.99	6.50
38	14.77	0.13		TIGHTENS! DROPS!	4.86	6.37
39	15.55	0.78		HOLE ON R SIDE!	4.08	5.59
40	16.22	0.67	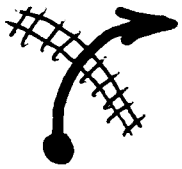	RXR	3.41	4.92
41	16.50	0.28			3.13	4.64

Distance Next Inst. 0.68

Wild West ProRally / Wild West ClubRally

ATC 7 WYATT EARP	Distance	21.14	Miles	Page	49
ATC 8 DOC HOLLIDAY	Time	40	Minutes	Avg. Speed	28

Inst No	Distance Accum	Distance Incrm	TULIP	INFORMATION		Decline distance
42	17.18	0.68		! ROAD DROPS OVER CREST!	2.45	3.96
43	17.62	0.44			2.01	3.52
44	18.47	0.85		! CREST!	1.16	2.67
45	18.53	0.06		! ROAD DROPS!	1.10	2.61
46	18.71	0.18			0.92	2.43
47	19.01	0.30		CREST! ROAD DROPS! CREST!	0.62	2.13

Distance Next Inst. 0.47

Wild West ProRally / Wild West ClubRally

ATC 7 WYATT EARP	Distance	21.14	Miles	Page	50
ATC 8 DOC HOLLIDAY	Time	40	Minutes	Avg. Speed	28

Inst No.	Distance Accum	Distance Incrm	TULIP	INFORMATION		Decline distance
48	19.48	0.47			0.15	1.66
49	19.63	0.15			0.00	1.51
50	19.78	0.15				1.36

Distance Next Inst. 0.18

Wild West ProRally / Wild West ClubRally

ATC 7 WYATT EARP	Distance	21.14	Miles	Page	51
ATC 8 DOC HOLLIDAY	Time	40	Minutes	Avg. Speed	28

Inst No.	Distance Accum	Distance Incrm	TULIP	INFORMATION	Decline distance
51	19.96	0.18			1.18
52	20.31	0.35		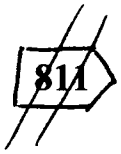	0.83
53	21.14	0.83	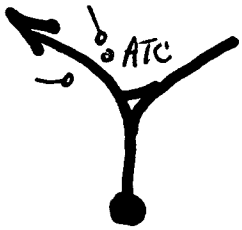		0.00

Distance Next Inst. 0.00

Wild West ProRally / Wild West ClubRally

ATC 8 DOC HOLLIDAY	Distance	13.26	Miles	Page	52
ATC 9 BILLY THE KID	Time	40	Minutes	Avg. Speed	20

Inst No.	Distance Accum	Distance Incrm	TULIP	INFORMATION		Decline distance
	0.00	0.00		ATC START		
1	0.08	0.08			5.91	13.18
2	0.15	0.07			5.84	13.11
3	0.67	0.52			5.32	12.59
4	0.74	0.07			5.25	12.52
5	0.80	0.06	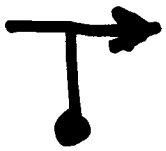		5.19	12.46
6	0.94	0.14			5.05	12.32

Distance Next Inst. 0.17

Wild West ProRally / Wild West ClubRally

ATC 8 DOC HOLLIDAY	Distance	13.26	Miles	Page	53
ATC 9 BILLY THE KID	Time	40	Minutes	Avg. Speed	20

Inst No	Distance Accum	Distance Incrm	TULIP	INFORMATION		Decline distance
7	1.11	0.17			4.88	12.15
8	1.23	0.12			4.76	12.03
9	1.29	0.06			4.70	11.97
10	1.99	0.70		! TIGHTENS!	4.00	11.27
11	2.37	0.38			3.62	10.89
			GO TO NEXT PAGE			

Distance Next Inst. 0.64

Wild West ProRally / Wild West ClubRally

ATC 8 DOC HOLLIDAY	Distance	13.26	Miles	Page	54
ATC 9 BILLY THE KID	Time	40	Minutes	Avg. Speed	20

Inst No.	Distance Accum	Distance Incrm	TULIP	INFORMATION		Decline distance
12	3.01	0.64		!! DOWNHILL APPROACH TO A WOOD BRIDGE!	2.98	10.25
13	3.09	0.08			2.90	10.17
14	3.53	0.44		! TIGHTENS! TREES ON L!	2.46	9.73
15	4.37	0.84			1.62	8.89
16	4.50	0.13		! TIGHTENS! STUMP IN APEX!	1.49	8.76
17	5.30	0.80			0.69	7.96

Distance Next Inst. 0.14

Wild West ProRally / Wild West ClubRally

ATC 8 DOC HOLLIDAY	Distance	13.26	Miles	Page	55
ATC 9 BILLY THE KID	Time	40	Minutes	Avg. Speed	20

Inst. No.	Distance Accum.	Distance Incrm.	TULIP	INFORMATION		Decline distance
18	5.44	0.14		DOUBLE RAILROAD TRACKS!	0.55	7.82
19	5.99	0.55			0.00	7.27
20	6.16	0.17	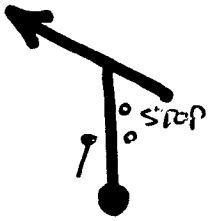	GATE STOP SPEED "35" BEGIN PAVEMENT		7.10

Distance Next Inst. 0.30

Wild West ProRally / Wild West ClubRally

ATC 8 DOC HOLLIDAY	Distance	13.26	Miles	Page	56
ATC 9 BILLY THE KID	Time	40	Minutes	Avg. Speed	20

Inst No	Distance Accum	Distance Incrm	TULIP	INFORMATION	Decline distance
21	6.46	0.30		**SPEED "35"**	6.80
22	8.58	2.12		! **HEAVY TRAFFIC!**	4.68
23	12.45	3.87			0.81
24	12.53	0.08		**ENTER SERVICE SPEED "20"**	0.73
25	13.26	0.73	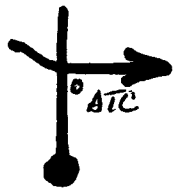	**ATC**	0.00

Distance Next Inst. **0.00**

Wild West ProRally / Wild West ClubRally

ATC 9 BILLY THE KID	Distance	21.14	Miles	Page	57
ATC 10 IKE CLANTON	Time	40	Minutes	Avg. Speed	28

Inst No	Distance Accum	Distance Incrm	TULIP	INFORMATION		Decline distance
1	0.00 0.04	0.00 0.04	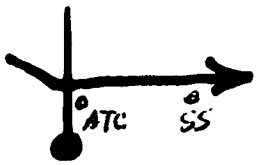		19.59	21.10
2	0.62	0.58			19.01	20.52
3	0.89	0.27		! TIGHTENS!	18.74	20.25
4	1.28	0.39			18.35	19.86
5	1.87	0.59			17.76	19.27
6	2.42	0.55			17.21	18.72

Distance Next Inst. 0.37

Wild West ProRally / Wild West ClubRally

ATC 9 BILLY THE KID	Distance	21.14	Miles	Page	58
ATC 10 IKE CLANTON	Time	40	Minutes	Avg. Speed	28

Inst No.	Distance Accum	Distance Incrm	TULIP	INFORMATION		Decline distance
7	2.79	0.37			16.84	18.35
8	2.98	0.19			16.65	18.16
9	3.38	0.40		GRAVEL PILE	16.25	17.76
10	4.08	0.71			15.54	17.05
11	4.45	0.36			15.18	16.69
			GO TO NEXT PAGE			

Distance Next Inst. 0.18

Wild West ProRally / Wild West ClubRally

ATC 9 BILLY THE KID	Distance	21.14	Miles	Page	59
ATC 10 IKE CLANTON	Time	40	Minutes	Avg. Speed	28

Inst No	Distance Accum	Distance Incrm	TULIP	INFORMATION		Decline distance
12	4.63	0.18		! GATE!	15.00	16.51
13	4.71	0.08		! ROAD DROPS!	14.92	16.43
14	4.99	0.28		!! GATE @ TOP OF GRADE!!	14.64	16.15
15	5.63	0.64	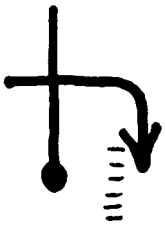	! EXPOSURE R AFTER CORNER!	13.82	15.33
16	5.81	0.18			13.82	15.33
17	5.95	0.14		! TIGHTENS!	13.68	15.19

Distance Next Inst. 0.23

Wild West ProRally / Wild West ClubRally

ATC 9 BILLY THE KID	Distance	21.14	Miles	Page	60
ATC 10 IKE CLANTON	Time	40	Minutes	Avg. Speed	28

Inst No	Distance Accum	Distance Incrm	TULIP	INFORMATION		Decline distance
18	6.18	0.23		! TIGHTENS!	13.45	14.96
19	6.68	0.50			12.95	14.46
20	7.21	0.53		! ROUGH!	12.42	14.46
21	7.50	0.29			12.13	13.64
22	8.00	0.50			11.63	13.14
23	8.35	0.35		! TIGHTENS! STUMP IN L DITCH!	11.28	12.79

Distance Next Inst 0.13

Wild West ProRally / Wild West ClubRally

ATC 9 BILLY THE KID	Distance	21.14	Miles	Page	61
ATC 10 IKE CLANTON	Time	40	Minutes	Avg. Speed	28

Inst No	Distance Accum	Distance Incrm	TULIP	INFORMATION		Decline distance
24	8.48	0.13			11.15	12.66
25	9.17	0.69			10.46	11.97
26	9.97	0.80		SPECTATORS! ROAD NARROWS! ROUGH IN APEX!	9.66	11.17
27	10.42	0.45		WATER HOLE	9.21	10.72
28	10.71	0.29			8.92	10.43
29	10.81	0.10		ROUGH! STUMP IN APEX!	8.82	10.33

Distance Next Inst0.49

Wild West ProRally / Wild West ClubRally

ATC 9 BILLY THE KID	Distance	21.14	Miles	Page	62
ATC 10 IKE CLANTON	Time	40	Minutes	Avg. Speed	28

Inst No	Distance Accum	Distance Incrm	TULIP	INFORMATION		Decline distance
30	11.30	0.49		! SPECTATORS! HOLE IN APEX!	8.33	9.84
31	11.54	0.24			8.09	9.60
32	12.01	0.47		! RAILROAD TRACKS! ROUGH!	7.62	9.13
33	12.19	0.18			7.44	8.95
34	12.58	0.39		! FOLLOW TREE LINE STUMP ON L! ROAD DROPS!	7.05	8.56
35	14.15	1.57		SOFT	5.48	6.99

Distance Next Inst.0.12

Wild West ProRally / Wild West ClubRally

ATC 9 BILLY THE KID	Distance	21.14	Miles	Page	63
ATC 10 IKE CLANTON	Time	40	Minutes	Avg. Speed	28

Inst No	Distance Accum	Distance Incrm	TULIP	INFORMATION		Decline distance
36	14.27	0.12	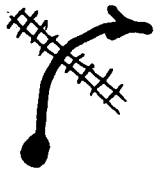	! ROUGH!	5.36	6.87
37	14.64	0.37	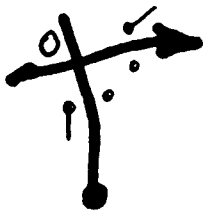	!!! TWO IRON GATES!!! BIG TREE!!!	4.99	6.50
38	14.77	0.13		! TIGHTENS! DROPS!	4.86	6.37
39	15.55	0.78		HOLE ON R SIDE!	4.08	5.59
40	16.22	0.67	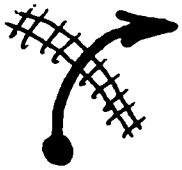	! RXR	3.41	4.92
41	16.50	0.28			3.13	4.64

Distance Next Inst. 0.68

Wild West ProRally / Wild West ClubRally

ATC 9 BILLY THE KID	Distance	21.14	Miles	Page	64
ATC 10 IKE CLANTON	Time	40	Minutes	Avg. Speed	28

Inst No	Distance Accum	Distance Incrm	TULIP	INFORMATION		Decline distance
42	17.18	0.68		! ROAD DROPS OVER CREST!	2.45	3.96
43	17.62	0.44			2.01	3.52
44	18.47	0.85		! CREST!	1.16	2.67
45	18.53	0.06		! ROAD DROPS!	1.10	2.61
46	18.71	0.18			0.92	2.43
47	19.01	0.30		CREST! ROAD DROPS! CREST!	0.62	2.13

Distance Next Inst. 0.47

Wild West ProRally / Wild West ClubRally

ATC 9 BILLY THE KID	Distance	21.14	Miles	Page	65
ATC 10 IKE CLANTON	Time	40	Minutes	Avg. Speed	28

Inst No	Distance Accum	Distance Incrm	TULIP	INFORMATION		Decline distance
48	19.48	0.47			0.15	1.66
49	19.63	0.15			0.00	1.51
50	19.78	0.15				1.36

Distance Next Inst. 0.18

Wild West ProRally / Wild West ClubRally

ATC 9 BILLY THE KID	Distance	21.14	Miles	Page	66
ATC 10 IKE CLANTON	Time	40	Minutes	Avg. Speed	28

Inst No	Distance Accum	Distance Incrm	TULIP	INFORMATION	Decline distance
51	19.96	0.18			1.18
52	20.31	0.35		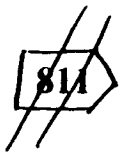	0.83
53	21.14	0.83			0.00

Distance Next Inst. 0.00

Wild West ProRally / Wild West ClubRally

ATC 10 IKE CLANTON	Distance	31.16	Miles	Page	67
ATC 11 TOM MIX	Time	100	Minutes	Avg. Speed	19

Inst No.	Distance Accum	Distance Incrm	TULIP	INFORMATION		Decline distance
	0.00	0.00			ATC START	
1	0.08	0.08	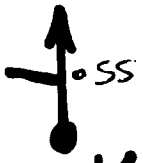		5.91	31.08
2	0.15	0.07			5.84	31.01
3	0.67	0.52	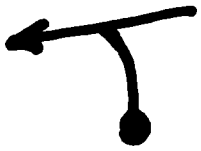		5.32	30.49
4	0.74	0.07			5.25	30.42
5	0.80	0.06			5.19	30.36
6	0.94	0.14			5.05	30.22

Distance Next Inst. 0.17

Wild West ProRally / Wild West ClubRally

ATC 10 IKE CLANTON	Distance	31.16	Miles	Page	68
ATC 11 TOM MIX	Time	100	Minutes	Avg. Speed	19

Inst No	Distance Accum	Distance Incrm	TULIP	INFORMATION		Decline distance
7	1.11	0.17			4.88	30.05
8	1.23	0.12			4.76	29.93
9	1.29	0.06			4.70	29.87
10	1.99	0.70		! TIGHTENS!	4.00	29.17
11	2.37	0.38			3.62	28.79
			GO TO NEXT PAGE			

Distance Next Inst. **0.64**

Wild West ProRally / Wild West ClubRally

ATC 10 IKE CLANTON	Distance	31.16	Miles	Page	69
ATC 11 TOM MIX	Time	100	Minutes	Avg. Speed	19

Inst No	Distance Accum	Distance Incrm	TULIP	INFORMATION		Decline distance
12	3.01	0.64		!! DOWNHILL APPROACH TO A WOOD BRIDGE!	2.98	28.15
13	3.09	0.08			2.90	28.07
14	3.53	0.44		! TIGHTENS! TREES ON L!	2.46	27.63
15	4.37	0.84			1.62	26.79
16	4.50	0.13		! TIGHTENS! STUMP IN APEX!	1.49	26.66
17	5.30	0.80		! TIGHTENS!	0.69	25.86

Distance Next Inst. 0.14

Wild West ProRally / Wild West ClubRally

ATC 10 IKE CLANTON	Distance	31.16	Miles	Page	70
ATC 11 TOM MIX	Time	100	Minutes	Avg. Speed	19

Inst No	Distance Accum	Distance Incrm	TULIP	INFORMATION		Decline distance
18	5.44	0.14			0.55	25.72
19	5.99	0.55			0.00	25.17
20	6.16	0.17		GATE STOP SPEED "35" BEGIN PAVEMENT		25.00

Distance Next Inst. 0.30

Wild West ProRally / Wild West ClubRally

ATC 10 IKE CLANTON	Distance	31.16	Miles	Page	71
ATC 11 TOM MIX	Time	100	Minutes	Avg. Speed	19

Inst No	Distance Accum	Distance Incrm	TULIP	INFORMATION	Decline distance
21	6.46	0.30	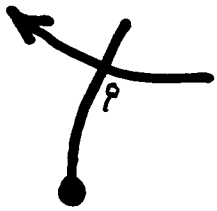		24.70
22	8.58	2.12		HEAVY TRAFFIC!	22.58
23	12.45	3.87		STOP ODO @ TURN	18.71
24	12.53	0.08	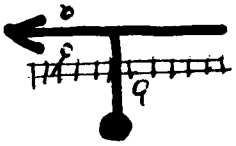	ENTER SERVICE	18.63
25	12.53	0.00	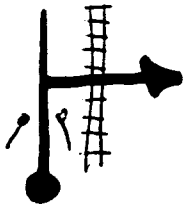	EXIT SERVICE RESTART ODO @ TURN	18.63
26	12.60	0.07		BEGIN PAVEMENT SPEED "45"	18.56

Distance Next Inst. 3.67

Wild West ProRally / Wild West ClubRally

ATC 10 IKE CLANTON	Distance	31.16	Miles	Page	72
ATC 11 TOM MIX	Time	100	Minutes	Avg. Speed	19

Inst No.	Distance Accum	Distance Incrm	TULIP	INFORMATION	Decline distance
27	16.27	3.67			14.89
28	21.73	5.46		TOWARD "OLYMPIA"	9.43
29	21.84	0.11		SPEED "60"	9.32
30	26.66	4.82		LYNCH RD @ TAYLOR TOWNE	4.50
31	30.06	3.40		"OLD OLYMPIC HWY"	1.10
32	30.32	0.26		BEGIN QUIET ZONE!! KIDS & DOGS CLOSE TO THE ROAD! SPEED "10" TO THE POWERLINES!!	0.84

Distance Next Inst. 0.38

Wild West ProRally / Wild West ClubRally

ATC 10 IKE CLANTON	Distance	31.16	Miles	Page	73
ATC 11 TOM MIX	Time	100	Minutes	Avg. Speed	19

Inst No.	Distance Accum	Distance Incrm	TULIP	INFORMATION	Decline distance
33	30.70	0.38		CONTINUE QUIET ZONE TO THE TOP OF GRADE	0.46
34	30.97	0.27		END QUIET ZONE	0.19
35	31.16	0.19		ATC	0.00

Distance Next Inst. 0.00

Wild West ProRally / Wild West ClubRally

ATC 11 TOM MIX	Distance	7.78	Miles	Page	74
ATC 12 OK CORRAL	Time	40	Minutes	Avg. Speed	9

Inst No.	Distance Accum	Distance Incrm	TULIP	INFORMATION		Decline distance
1	0.00 0.05	0.00 0.05		ATC START	6.49	7.73
2	0.20	0.15		CREST! EXPOSURE L!	6.35	7.58
3	0.30	0.10		TIGHTENS AFTER EXPOSURE L!!	6.25	7.48
4	0.73	0.43		CREST! R!	5.81	7.05
5	1.07	0.34	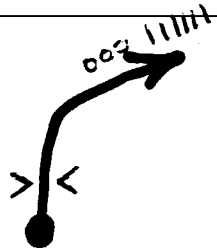	CREST! STUMPS! EXPOSURE L!	5.47	6.71
6	1.28	0.21		OFF CAMBER!! ROAD NARROWS!! EXPOSURE L!	5.26	6.50

Distance Next Inst. 0.38

Wild West ProRally / Wild West ClubRally

ATC 11 TOM MIX	Distance	7.78	Miles	Page	75
ATC 12 OK CORRAL	Time	40	Minutes	Avg. Speed	9

Inst No.	Distance Accum	Distance Incrm	TULIP	INFORMATION		Decline distance
7	1.66	0.38		!! CREST!! TIGHTENS TO HPL!! EXPOSURE L!!	4.88	6.12
8	1.74	0.08		! SHARP HOLE	4.80	6.04
9	1.92	0.18		2820 2800 ! ROUGH & NARROW!	4.62	5.86
10	1.99	0.07			4.55	5.79
11	2.09	0.10	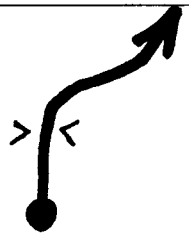	! CREST! INTO ROUGH & ROCKY	4.45	5.69
12	2.30	0.21			4.24	5.48

Distance Next Inst. 0.18

Wild West ProRally / Wild West ClubRally

ATC 11 TOM MIX	Distance	7.78	Miles	Page	76
ATC 12 OK CORRAL	Time	40	Minutes	Avg. Speed	9

Inst No	Distance Accum	Distance Incrm	TULIP	INFORMATION		Decline distance
13	2.48	0.18			4.06	5.30
14	2.73	0.25		! TIGHTENS! INTO KEEP L	3.81	5.05
15	3.06	0.33	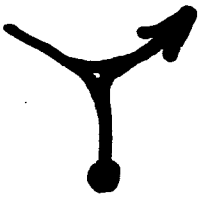	TIGHT UPHILL	3.48	4.72
16	3.52	0.46			3.02	4.26
17	4.05	0.53		! CREST! R L	2.49	3.73
18	4.26	0.21		! SHARP CREST!	2.28	3.52

Distance Next Inst. 0.47

Wild West ProRally / Wild West ClubRally

ATC 11 TOM MIX	Distance	7.78	Miles	Page	77
ATC 12 OK CORRAL	Time	40	Minutes	Avg. Speed	9

Inst No	Distance Accum	Distance Incrm	TULIP	INFORMATION		Decline distance
19	4.73	0.47		CREST! TIGHTENS! (RALPH'S CORNER)	1.81	3.05
20	4.98	0.25		NARROWS!! DROPS!!	1.56	2.80
21	5.64	0.66		CREST! R	0.90	2.14
22	5.70	0.06		SHARP DROP!! DOWNHILL!!	0.84	2.08
23	5.84	0.14		TIGHTENS!~	0.70	1.94
24	6.02	0.18		SHARP CREST!!! L!!! EXPOSURE R!!!	0.52	1.76

Distance Next Inst. 0.28

Wild West ProRally / Wild West ClubRally

ATC 11 TOM MIX	Distance	7.78	Miles	Page	78
ATC 12 OK CORRAL	Time	40	Minutes	Avg. Speed	9

Inst No.	Distance Accum	Distance Incrm	TULIP	INFORMATION		Decline distance
25	6.30	0.28		HPR! TIGHTENS! STUMP R! WATER L!	0.24	1.48
26	6.44	0.14			0.10	1.34
27	6.54	0.10			0.00	1.24
28	6.62	0.08				1.16
29	6.65	0.03		GATE "HWY 8" SPEED "60"		1.13

Distance Next Inst. 0.00

Wild West ProRally / Wild West ClubRally

ATC 11 TOM MIX	Distance	7.78	Miles	Page	79
ATC 12 OK CORRAL	Time	40	Minutes	Avg. Speed	9

Inst No	Distance Accum	Distance Incrm	TULIP	INFORMATION	Decline distance
30	7.38	0.73		INTO ORV PARK SPEED "5"	0.40
31	7.57	0.19	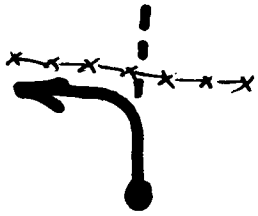		0.21
32	7.75	0.18		STOP ODO @ BOOTH SERVICE & THE ATC ARE TO YOUR R.	0.03
33	7.78	0.03		THE OK CORRAL IS A MAP STAGE. YOU WILL BE GIVEN THE MAP AT THE PARK.	0.00

Distance Next Inst. 0.00

Wild West ProRally / Wild West ClubRally

ATC 12 OK CORRAL	Distance	3.32	Miles	Page	80
ATC 13 GENE AUTRY	Time	20	Minutes	Avg. Speed	10

Inst No.	Distance Accum	Distance Incrm	TULIP	INFORMATION	Decline distance
1	0.00	0.00		RESTART ODO AT THE BOOTH	3.32
2	0.18	0.18			3.14
3	0.33	0.15		"HWY 8" SPEED "60"	2.99
4	2.93	2.60		"SUMMIT LAKE"	0.39
5	3.23	0.30			0.09
6	3.32	0.09		ATC GATE	0.00

Distance Next Inst. 0.00

Wild West ProRally / Wild West ClubRally

ATC 13 GENE AUTRY	Distance	7.44	Miles	Page	81
ATC 14 LONE RANGER	Time	20	Minutes	Avg. Speed	25

Inst No	Distance Accum	Distance Incrm	TULIP	INFORMATION		Decline distance
1	0.00 0.06	0.00 0.06	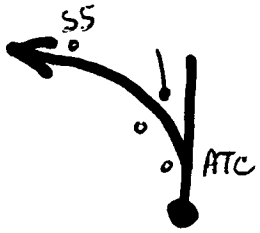	ATC START	5.56	7.38
2	0.42	0.36	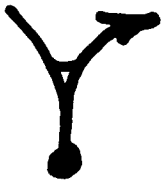		5.20	7.02
3	1.56	1.14			4.06	5.88
4	1.76	0.20		(WOODNER'S CORNER)	3.86	5.68
5	2.06	0.30		! CREST! R! L!	3.56	5.38
6	2.64	0.58		! ROUGH!	2.98	4.80

Distance Next Inst. 0.64

Wild West ProRally / Wild West ClubRally

ATC 13 GENE AUTRY	Distance	7.44	Miles	Page	82
ATC 14 LONE RANGER	Time	20	Minutes	Avg. Speed	25

Inst No	Distance Accum	Distance Incrm	TULIP	INFORMATION		Decline distance
7	3.26	0.62	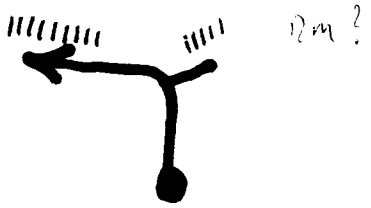	!!! EXPOSURE & TIGHT & TWISTY NEXT 0.66 !!! ROAD NARROWS!!! RM ?	2.36	4.18
8	3.86	0.60	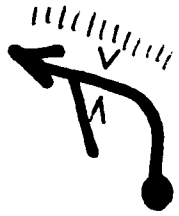	!!! TIGHT @ CREST!!! EXPOSURE!!!	1.76	3.58
9	3.92	0.06		.36 !! TIGHT!!	1.70	3.52
10	4.34	0.42		!! STEEP DOWNHILL APPROACH!! HOLE IN APEX!!	1.28	3.10
11	4.76	0.42		!! TIGHT!! RM	0.86	2.68
12	4.87	0.11		!! BLIND CORNER!! ROAD DROPS!!	0.75	2.57

Distance Next Inst. 0.31

Wild West ProRally / Wild West ClubRally

ATC 13 GENE AUTRY	Distance	7.44	Miles	Page	83
ATC 14 LONE RANGER	Time	20	Minutes	Avg. Speed	25

Inst No	Distance Accum	Distance Incrm	TULIP	INFORMATION		Decline distance
13	5.18	0.31			0.44	2.26
14	5.28	0.10	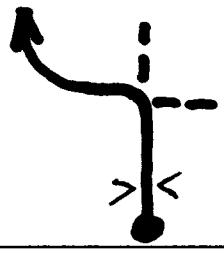	ROAD DROPS TO 90 L!	0.34	2.16
15	5.43	0.15		THREE WATER BARS!! ROUGH!!	0.19	2.01
16	5.56	0.13		SHARP R! TREES L!	0.06	1.88
17	5.62	0.06			0.00	1.82
18	5.72	0.10				1.72

Distance Next Inst. 0.40

Wild West ProRally / Wild West ClubRally

ATC 13 GENE AUTRY	Distance	7.44	Miles	Page	84
ATC 14 LONE RANGER	Time	20	Minutes	Avg. Speed	25

Inst No.	Distance Accum	Distance Incrm	TULIP	INFORMATION	Decline distance
19	6.12	0.40		GATE	1.32
20	6.14	0.02	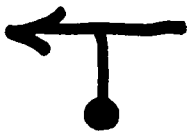	BEGIN PAVEMENT	1.30
21	6.63	0.49		END PAVEMENT KIDD & DOGS AGAIN!! QUIET ZONE! SPEED "10"!!	0.81
22	6.98	0.35			0.46
23	7.25	0.27			0.19
24	7.44	0.19		ATC	0.00

Distance Next Inst. 0.00

Wild West ProRally / Wild West ClubRally

ATC 14 LONE RANGER	Distance	7.78	Miles	Page	85
ATC 15 OK CORRAL II	Time	40	Minutes	Avg. Speed	12

Inst No	Distance Accum	Distance Incrm	TULIP	INFORMATION		Decline distance
1	0.00 0.05	0.00 0.05		ATC START	6.49	7.73
2	0.20	0.15		! CREST! EXPOSURE L!	6.35	7.58
3	0.30	0.10		!! TIGHTENS AFTER EXPOSURE L!!	6.25	7.48
4	0.73	0.43		! CREST! R!	5.81	7.05
5	1.07	0.34	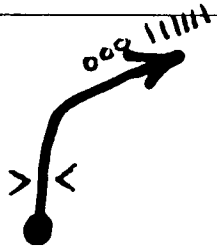	! CREST! STUMPS! EXPOSURE L!	5.47	6.71
6	1.28	0.21		!! OFF CAMBER!! ROAD NARROWS!! EXPOSURE L!	5.26	6.50

Distance Next Inst. 0.38

Wild West ProRally / Wild West ClubRally

ATC 14 LONE RANGER	Distance	7.78	Miles	Page	86
ATC 15 OK CORRAL II	Time	40	Minutes	Avg. Speed	12

Inst No.	Distance Accum	Distance Incrm	TULIP	INFORMATION		Decline distance
7	1.66	0.38		!! CREST!! TIGHTENS TO HPL!! EXPOSURE L!!	4.88	6.12
8	1.74	0.08		! SHARP HOLE	4.80	6.04
9	1.92	0.18		~~2820~~ 2800 ! ROUGH & NARROW!	4.62	5.86
10	1.99	0.07			4.55	5.79
11	2.09	0.10	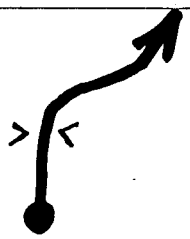	! CREST! INTO ROUGH & ROCKY	4.45	5.69
12	2.30	0.21			4.24	5.48

Distance Next Inst.0.18

Wild West ProRally / Wild West ClubRally

ATC 14 LONE RANGER	Distance	7.78	Miles	Page	87
ATC 15 OK CORRAL II	Time	40	Minutes	Avg. Speed	12

Inst No	Distance Accum	Distance Incrm	TULIP	INFORMATION		Decline distance
13	2.48	0.18			4.06	5.30
14	2.73	0.25		! TIGHTENS! INTO KEEP L	3.81	5.05
15	3.06	0.33	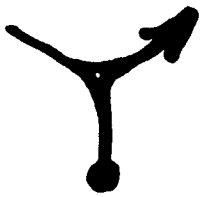	TIGHT UPHILL	3.48	4.72
16	3.52	0.46			3.02	4.26
17	4.05	0.53		! CREST! R L	2.49	3.73
18	4.26	0.21		! SHARP CREST!	2.28	3.52

Distance Next Inst. 0.47

Wild West ProRally / Wild West ClubRally

ATC 14 LONE RANGER	Distance	7.78	Miles	Page	88
ATC 15 OK CORRAL II	Time	40	Minutes	Avg. Speed	12

Inst No	Distance Accum	Distance Incrm	TULIP	INFORMATION		Decline distance
19	4.73	0.47		CREST! TIGHTENS! (RALPH'S CORNER)	1.81	3.05
20	4.98	0.25		NARROWS!! DROPS!!	1.56	2.80
21	5.64	0.66		CREST! R	0.90	2.14
22	5.70	0.06		SHARP DROP!! DOWNHILL!!	0.84	2.08
23	5.84	0.14		TIGHTENS!~	0.70	1.94
24	6.02	0.18		SHARP CREST!!! L!!! EXPOSURE R!!!	0.52	1.76

Distance Next Inst. 0.28

Wild West ProRally / Wild West ClubRally

ATC 14 LONE RANGER	Distance	7.78	Miles	Page	89
ATC 15 OK CORRAL	Time	40	Minutes	Avg. Speed	12

Inst No	Distance Accum	Distance Incrm	TULIP	INFORMATION		Decline distance
25	6.30	0.28		HPR! TIGHTENS! STUMP R! WATER L!	0.24	1.48
26	6.44	0.14			0.10	1.34
27	6.54	0.10			0.00	1.24
28	6.62	0.08				1.16
29	6.65	0.03		GATE "HWY 8" SPEED "60"		1.13

Distance Next Inst. 0.00

Wild West ProRally / Wild West ClubRally

ATC 14 LONE RANGER	Distance	7.78	Miles	Page	90
ATC 15 OK CORRAL	Time	40	Minutes	Avg. Speed	12

Inst No	Distance Accum	Distance Incrm	TULIP	INFORMATION	Decline distance
30	7.38	0.73		INTO ORV PARK SPEED "5"	0.40
31	7.57	0.19			0.21
32	7.75	0.18		STOP ODO @ BOOTH SERVICE & THE ATC ARE TO YOUR R.	0.03
33	7.78	0.03		THE OK CORRAL IS A MAP STAGE. YOU WILL BE GIVEN THE MAP AT THE PARK.	0.00

Distance Next Inst. 0.00

Wild West ProRally / Wild West ClubRally

ATC 15 OK CORRAL	Distance	3.32	Miles	Page	91
ATC 16 TONTO	Time	20	Minutes	Avg. Speed	10

Inst No.	Distance Accum	Distance Incrm	TULIP	INFORMATION	Decline distance
1	0.00	0.00		RESTART ODO AT THE BOOTH	3.32
2	0.18	0.18			3.14
3	0.33	0.15	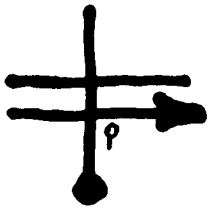	"HWY 8" SPEED "60"	2.99
4	2.93	2.60		"SUMMIT LAKE"	0.39
5	3.23	0.30			0.09
6	3.32	0.09		ATC GATE	0.00

Distance Next Inst. 0.00

Wild West ProRally / Wild West ClubRally

ATC 16 TONTO	Distance	15.91	Miles	Page	92
MTC 4 SHELTON MOOSE LODGE	Time	50	Minutes	Avg. Speed	19

Inst No.	Distance Accum	Distance Incrm	TULIP	INFORMATION		Decline distance
1	0.00 0.06	0.00 0.06	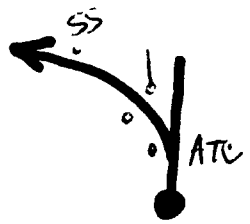	ATC START	5.56	15.85
2	0.42	0.36			5.20	15.49
3	1.56	1.14			4.06	14.35
4	1.76	0.20		(WOODNER'S CORNER)	3.86	14.15
5	2.06	0.30		CREST! R! L!	3.56	13.85
6	2.64	0.58		ROUGH!	2.98	13.27

Dstance Next Inst. 0.64

Wild West ProRally / Wild West ClubRally

ATC 16 TONTO	Distance	15.91	Miles	Page	93
MTC 4 SHELTON MOOSE LODGE	Time	50	Minutes	Avg. Speed	19

Inst No.	Distance Accum	Distance Incrm	TULIP	INFORMATION		Decline distance
7	3.26	0.62	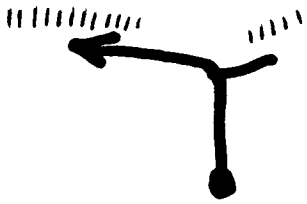	!!! EXPOSURE & TIGHT & TWISTY NEXT 0.66!!! ROAD NARROWS!!!	2.36	12.65
8	3.86	0.60		!!! TIGHT @ CREST!!! EXPOSURE!!!	1.76	12.05
9	3.92	0.06		!! TIGHT!	1.70	11.99
10	4.34	0.42		!! STEEP DOWNHILL APPROACH!! HOLE IN APEX	1.28	11.57
11	4.76	0.42		!! TIGHT!!	0.86	11.15
12	4.87	0.11		!! BLIND CORNER!! ROAD DROPS!!	0.75	11.04

Distance Next Inst. 0.31

Wild West ProRally / Wild West ClubRally

ATC 16 TONTO	Distance	15.91	Miles	Page	94
MTC 4 SHELTON MOOSE LODGE	Time	50	Minutes	Avg. Speed	19

Inst No.	Distance Accum	Distance Incrm	TULIP	INFORMATION		Decline distance
13	5.18	0.31	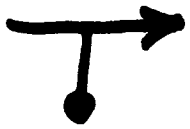		0.44	10.73
14	5.28	0.10	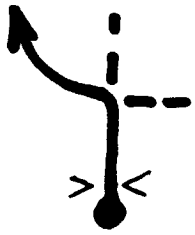	ROAD DROPS TO 90 L!	0.34	10.63
15	5.43	0.15		THREE WATER BARS!! ROUGH!!	0.19	10.48
16	5.56	0.13		SHARP RIGHT! TREES L!	0.06	10.35
17	5.62	0.06			0.00	10.29
18	5.72	0.10				10.19

Distance Next Inst. 0.40

Wild West ProRally / Wild West ClubRally

ATC 16 TONTO	Distance	15.91	Miles	Page	95
MTC 4 SHELTON MOOSE LODGE	Time	50	Minutes	Avg. Speed	19

Inst No	Distance Accum	Distance Incrm	TULIP	INFORMATION	Decline distance
19	6.12	0.40		GATE	9.79
20	6.14	0.02	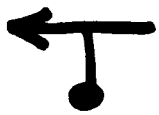	BEGIN PAVEMENT	9.77
21	6.92	0.78	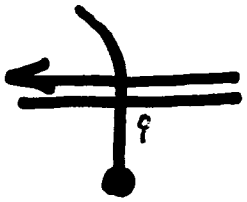		8.99
22	10.29	3.37		"LYNCH RD" TAYLOR TOWNE	5.62
23	12.68	2.39		BE IN THELEFT LANE STAY ON "HWY 101"	3.23
24	15.01	2.33		"CITY CENTER/MATLOCK" EXIT	0.90

Distance Next Inst. 0.31

Wild West ProRally / Wild West ClubRally

ATC 16 TONTO	Distance	15.91	Miles	Page	96
MTC 4 SHELTON MOOSE LODGE	Time	50	Minutes	Avg. Speed	19

Inst No	Distance Accum	Distance Incrm	TULIP	INFORMATION	Decline distance
25	15.32	0.31		STOP TOWARD MATLOCK	0.59
26	15.46	0.14			0.45
27	15.59	0.13	FORDS & DODGES		0.32
28	15.91	0.32	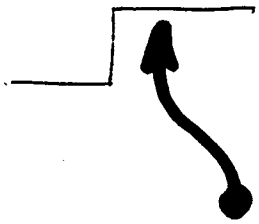	INTO THE MOOSE LODGE PARKING LOT. MTC 4	0.00
				CONGRATULATIONS! DINNER AND THE AWARDS AWAIT YOU INSIDE!!!	
				WE THANK YOU FOR COMING AND HOPE YOU HAD A GREAT TIME!!	

Distance Next Inst. 0.00

THIS RED CROSS IS TO BE DISPLAYED TO RALLY TRAFFIC BY A CREW MEMBER IF THERE IS A MEDICAL EMERGENCY THAT REQUIRES IMMEDIATE ATTENTION BY QUALIFIED PERSONNEL OR A PHYSICIAN.



IMPROPER USE OF THIS RED CROSS MAY BE CAUSE FOR EXCLUSION FROM THE EVENT.

O.K.